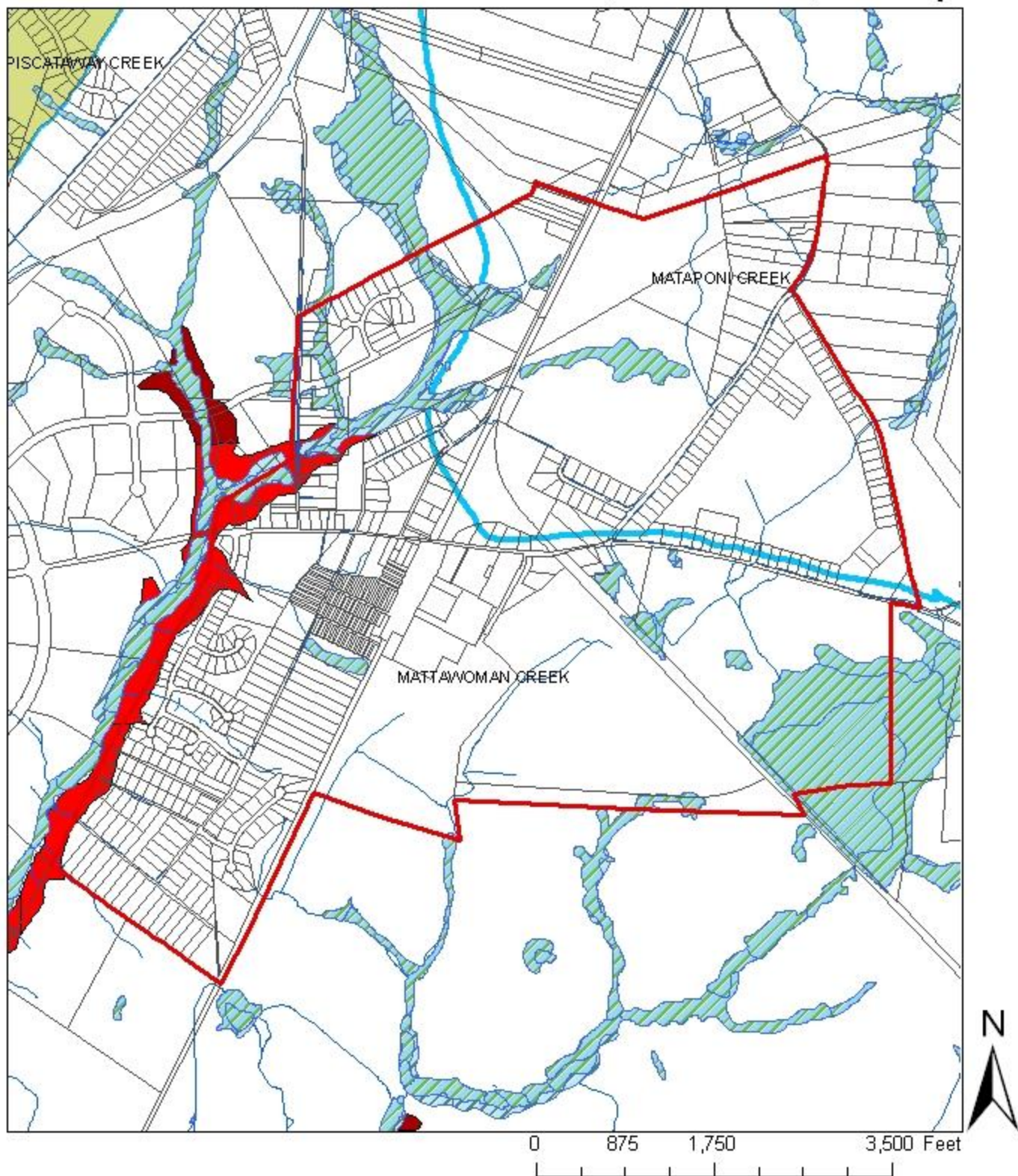




Brandywine Revitalization and Preservation Study Environmental Features - streams, wetlands, floodplain



 Brandywine_Boundary


 Wetlands (MD DNR)


 National Wetlands Inventory

 Hydro Centerline 2005

FEMA Floodplain

ZONE

 100 Year, Without Elevation

 100 Year, With Elevation