




Landscape Manual





Plan Prince George's 2035 Approved General Plan Centers

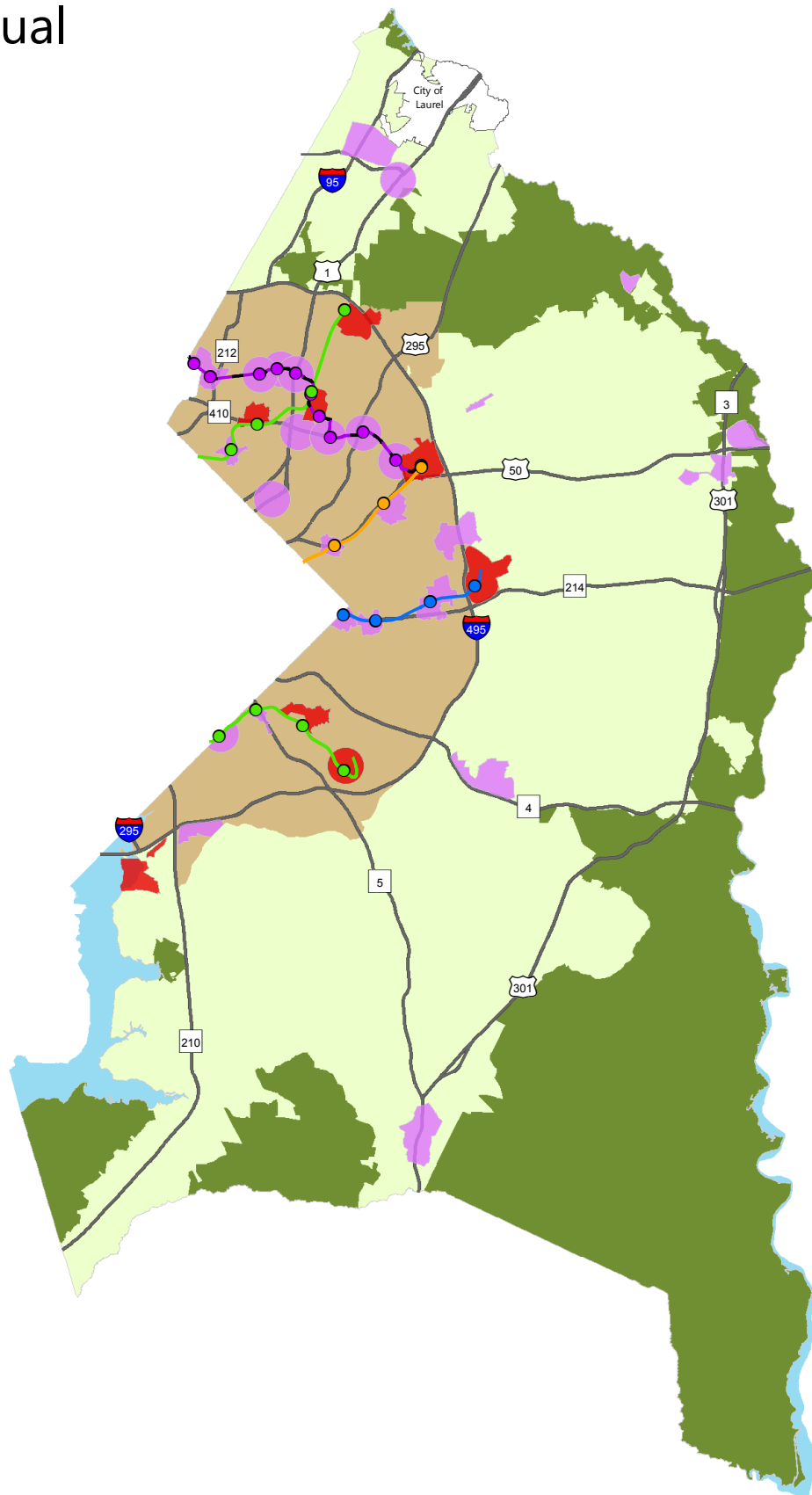
-  Regional Transit Districts
-  Local Centers

2002 General Plan Tiers

-  Developed
-  Developing
-  Rural

Rail Transit Lines & Stations

-  Metro Blue Line
-  Metro Green Line
-  Metro Orange Line
-  MTA Purple Line (Proposed)



*The Approved 2010 Prince George's County Landscape Manual established standards to address the unique constraints and opportunities associated with major intersections and transit stops along the county's designated corridors. These areas are referred to as corridor nodes. Specific corridor nodes have been identified through approved sector and master plans.



The Maryland-National Capital
Park & Planning Commission
Prince George's County Planning Department
Geographic Information System



Created by: KG-CWPD, 12/11/2014



This map may not be reproduced, stored in a retrieval system, or transmitted by any form including electronic or by photo reproduction without the express written permission of The Maryland-National Capital Park and Planning Commission. For more information, contact the Prince George's County Planning Department in Upper Marlboro, Maryland.