







TASK 6.4

Existing Transit Facilities

EXISTING TRANSIT FACILITIES

Northwestern Area

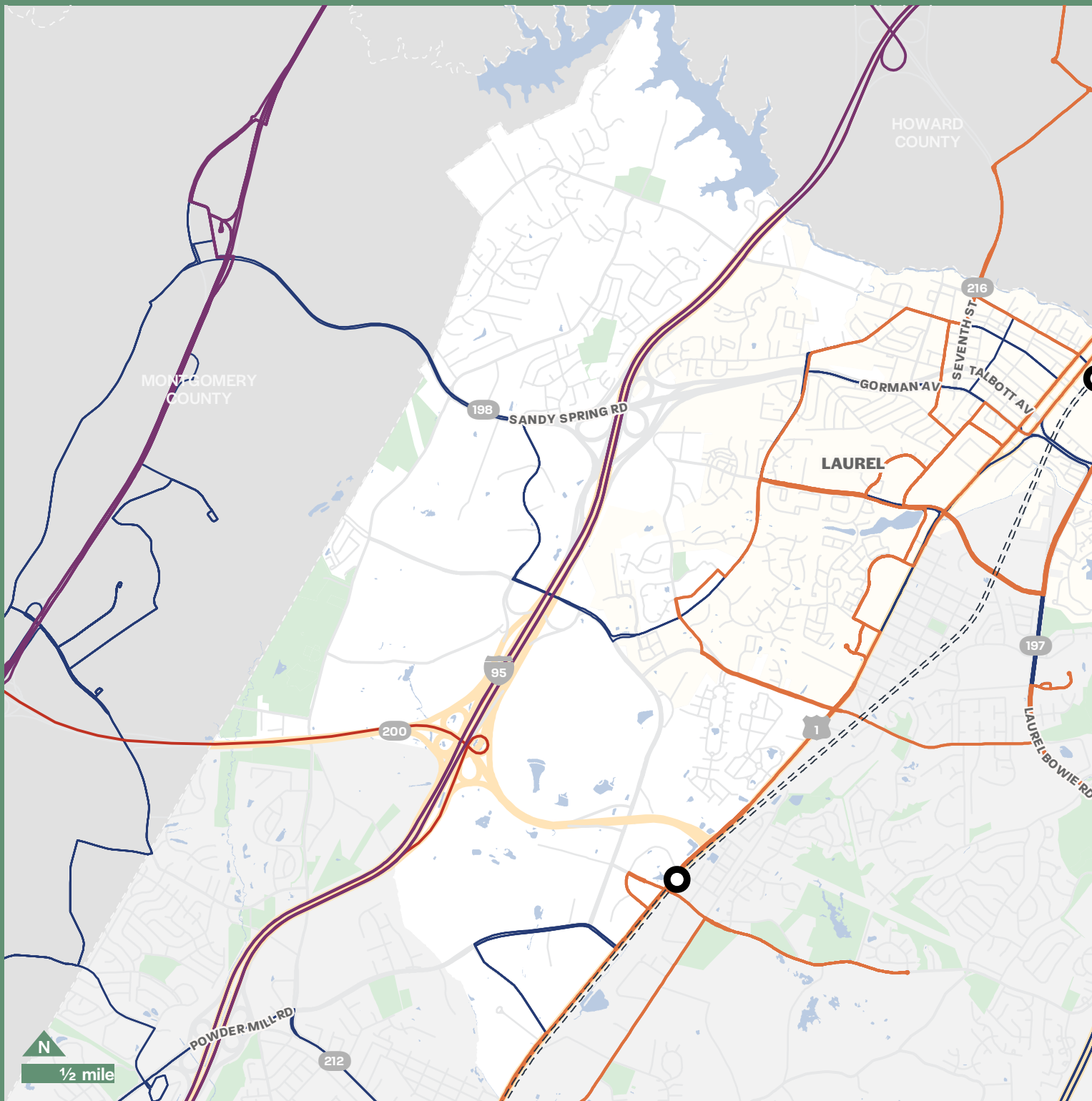
Legend

-  Marc/Amtrak Station
-  Marc/Amtrak
-  MTA Bus Service
-  UM Shuttle Service
-  RTA Bus Service
-  Metrobus Service

Locator Map



Sources:
Prince George's County
GIS Open Data Portal, 2022;
Maryland's GIS
Data Catalog, 2022

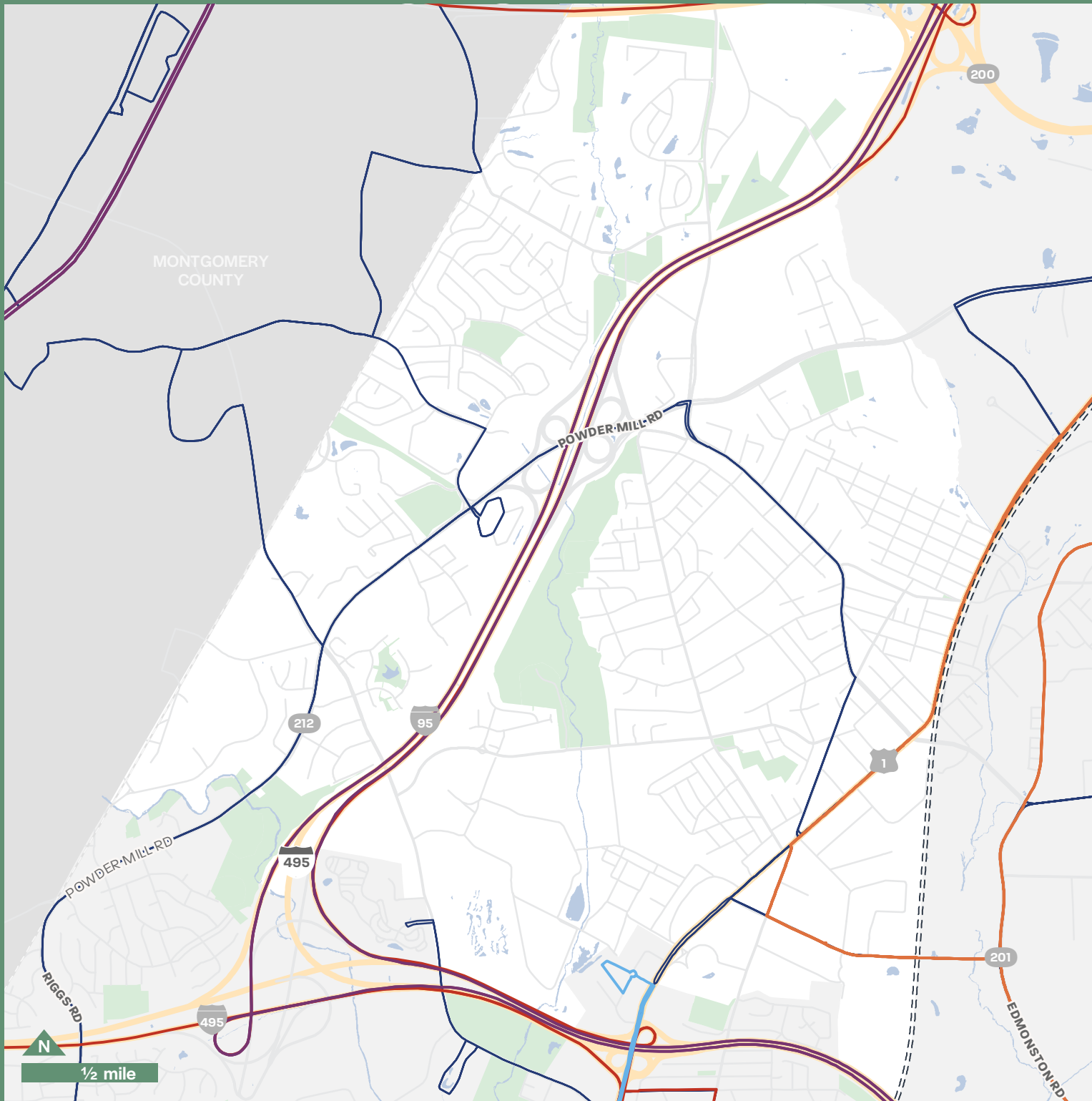


EXISTING TRANSIT FACILITIES

Fairland-Beltsville & Vicinity

Legend

- == = Marc/Amtrak
- The Bus Service
- MTA Bus Service
- UM Shuttle Service
- RTA Bus Service
- Metrobus Service



Locator Map









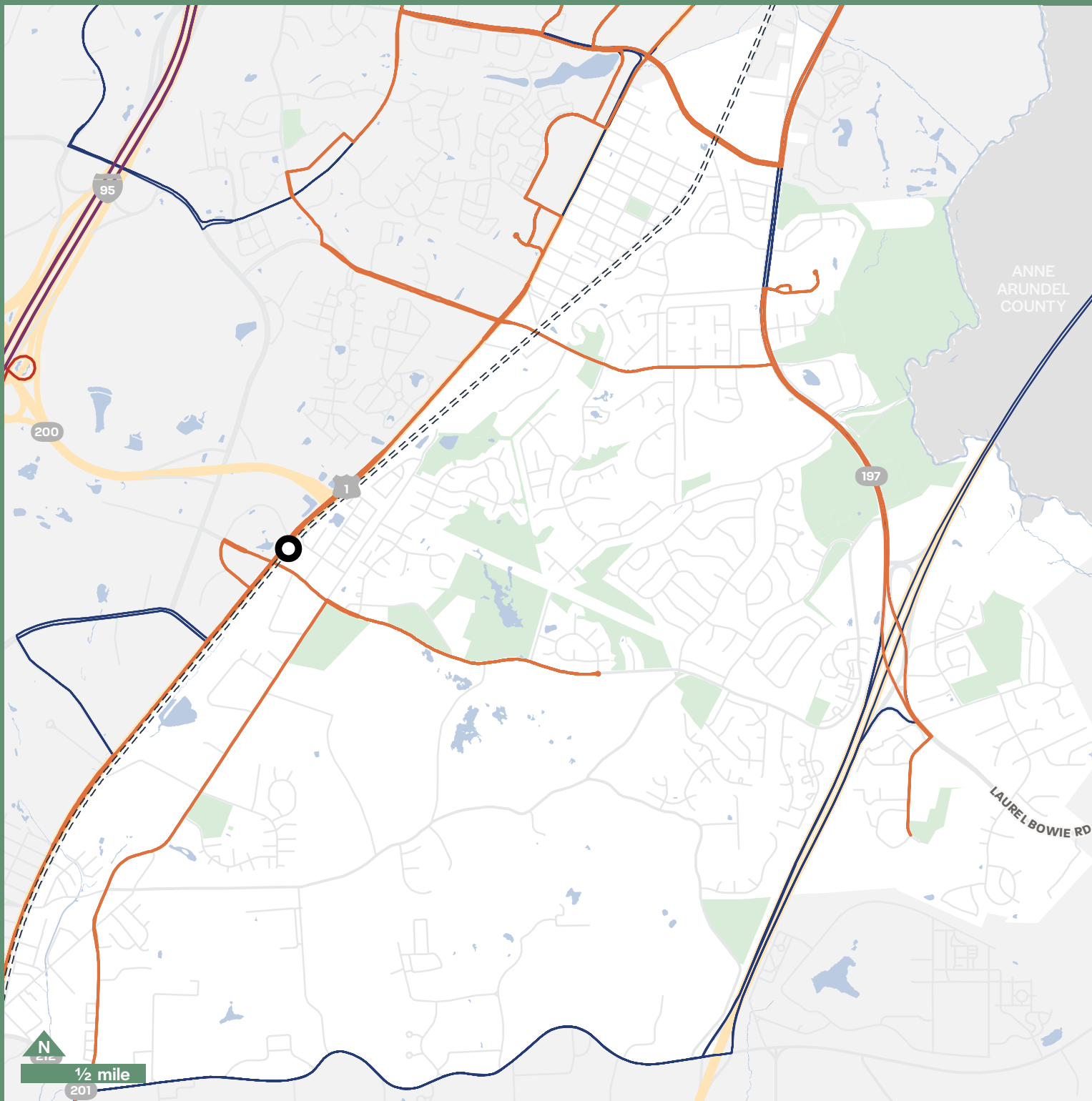
Sources:
Prince George's County
GIS Open Data Portal, 2022;
Maryland's GIS
Data Catalog, 2022

EXISTING TRANSIT FACILITIES

South Laurel- Montpelier

Legend

-  Marc/Amtrak Station
-  Marc/Amtrak
-  MTA Bus Service
-  UM Shuttle Service
-  RTA Bus Service
-  Metrobus Service



Locator Map








Sources:
Prince George's County
GIS Open Data Portal, 2022;
Maryland's GIS
Data Catalog, 2022

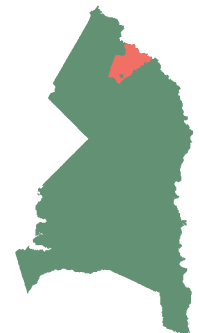
EXISTING TRANSIT FACILITIES

Agricultural Research Center

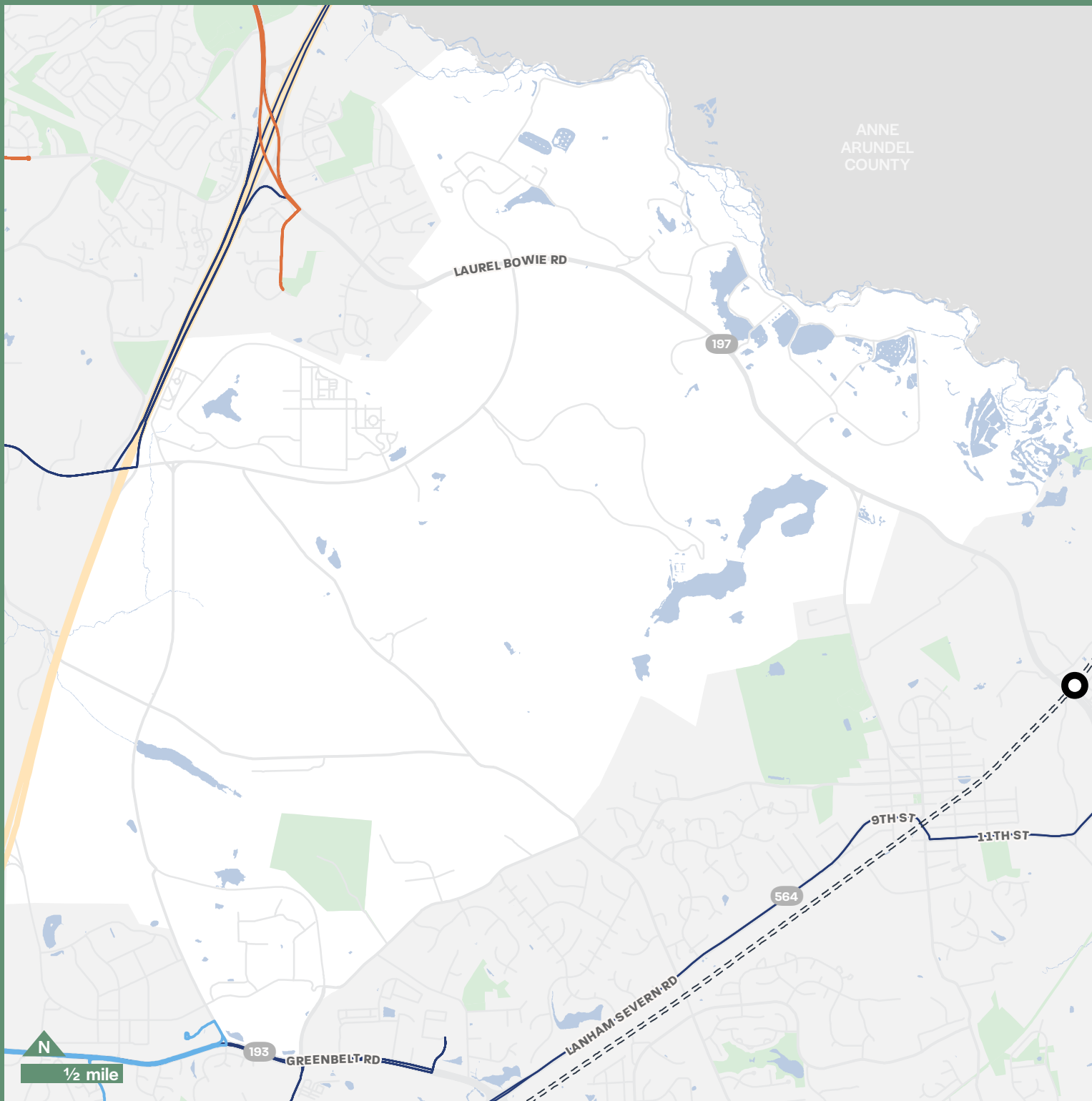
Legend

-  Marc/Amtrak Station
-  Marc/Amtrak
-  The Bus Service
-  RTA Bus Service
-  Metrobus Service

Locator Map













Sources:
Prince George's County
GIS Open Data Portal, 2022;
Maryland's GIS
Data Catalog, 2022



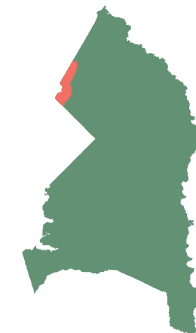
EXISTING TRANSIT FACILITIES

Langley Park & Vicinity

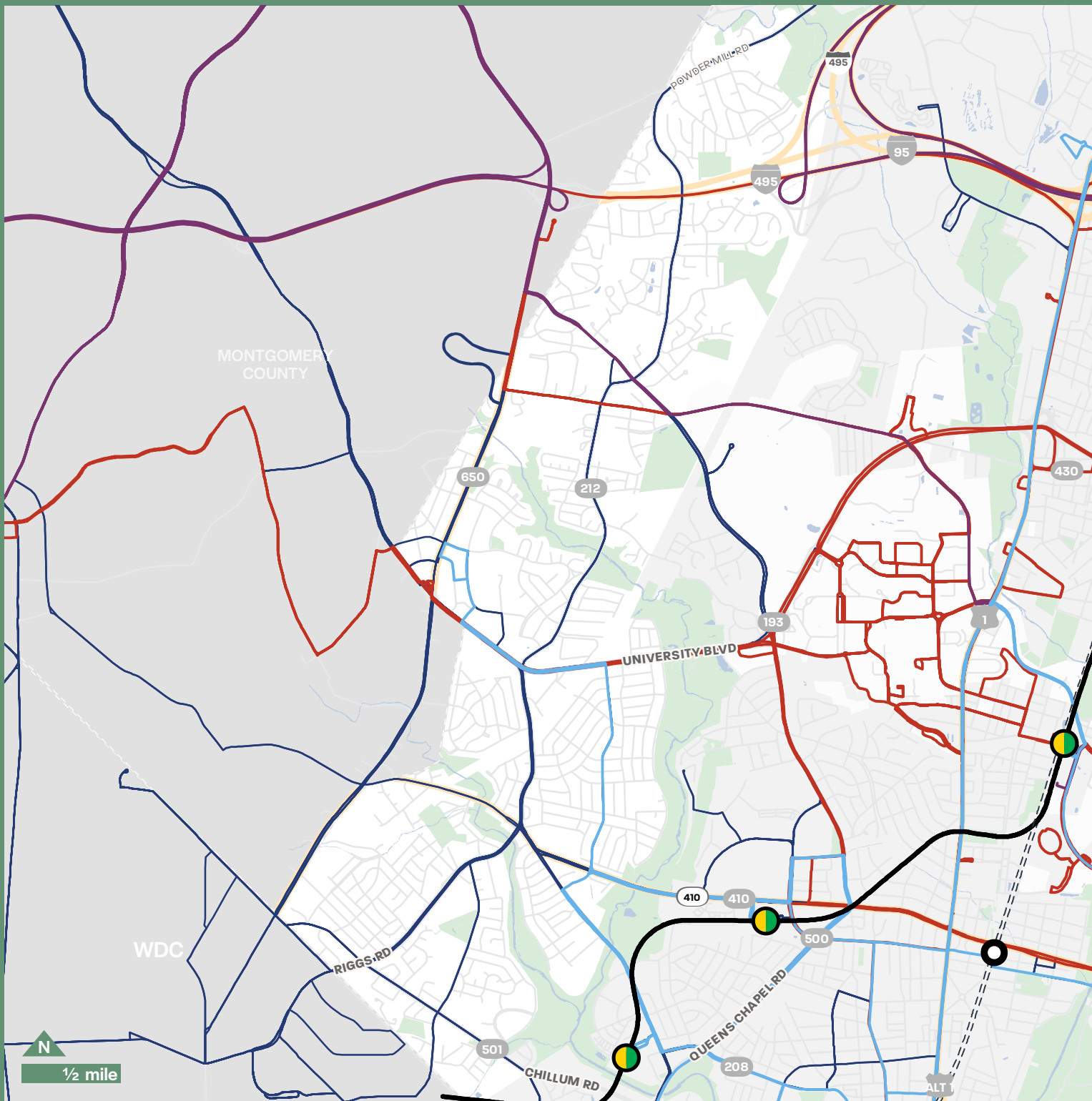
Legend

-  Metro Station (Yellow/Green)
-  Marc/Amtrak Station
-  Metro Line
-  Marc/Amtrak
-  University of Maryland Campus
-  The Bus Service
-  MTA Bus Service
-  UM Shuttle Service
-  RTA Bus Service
-  Metrobus Service

Locator Map












Sources:
 Prince George's County
 GIS Open Data Portal, 2022;
 Maryland's GIS
 Data Catalog, 2022



EXISTING TRANSIT FACILITIES

College Park-Berwyn Heights & Vicinity

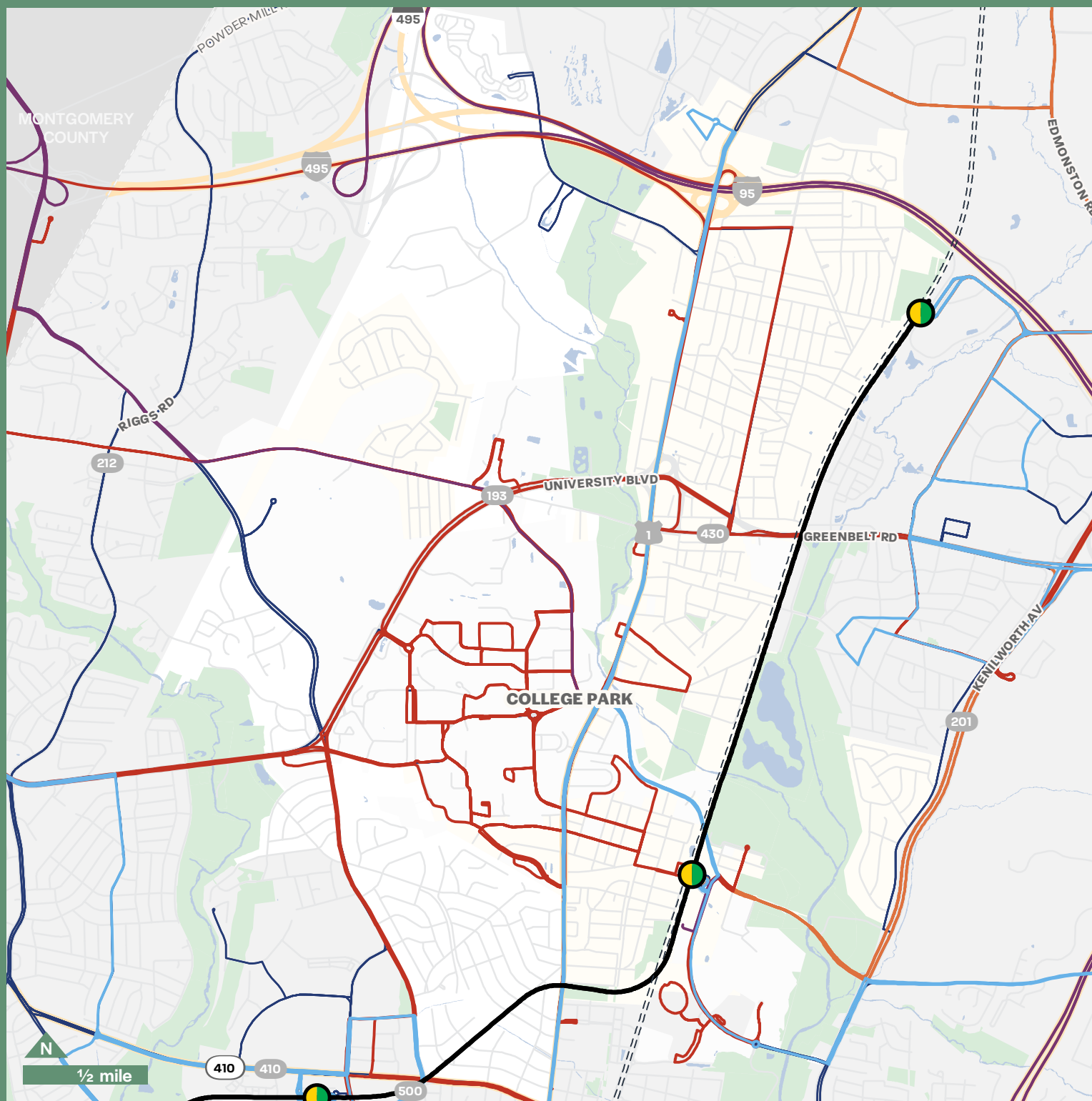
Legend

-  Metro Station (Yellow/Green)
-  Metro Line
-  Marc/Amtrak
-  University of Maryland Campus
-  The Bus Service
-  MTA Bus Service
-  UM Shuttle Service
-  RTA Bus Service
-  Metrobus Service

Locator Map













Sources:
Prince George's County
GIS Open Data Portal, 2022;
Maryland's GIS
Data Catalog, 2022



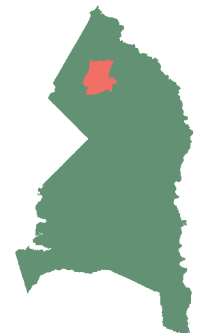
EXISTING TRANSIT FACILITIES

Greenbelt & Vicinity

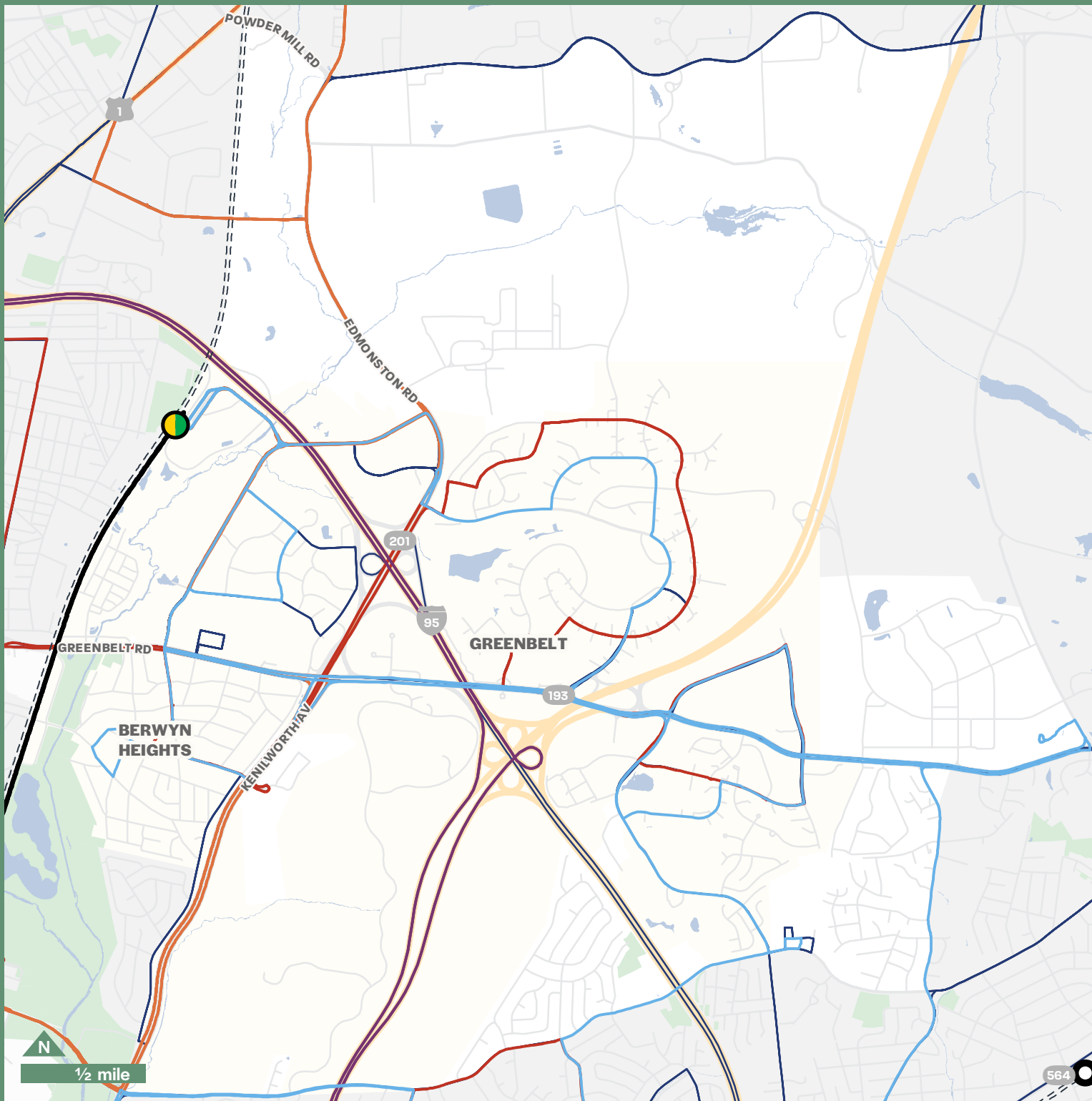
Legend

-  Metro Station (Yellow/Green)
-  Marc/Amtrak Station
-  Metro Line
-  Marc/Amtrak
-  University of Maryland Campus
-  The Bus Service
-  MTA Bus Service
-  UM Shuttle Service
-  RTA Bus Service
-  Metrobus Service

Locator Map













Sources:
 Prince George's County
 GIS Open Data Portal, 2022;
 Maryland's GIS
 Data Catalog, 2022



EXISTING TRANSIT FACILITIES

Hyattsville-Riverdale- Mt. Rainier-Brentwood

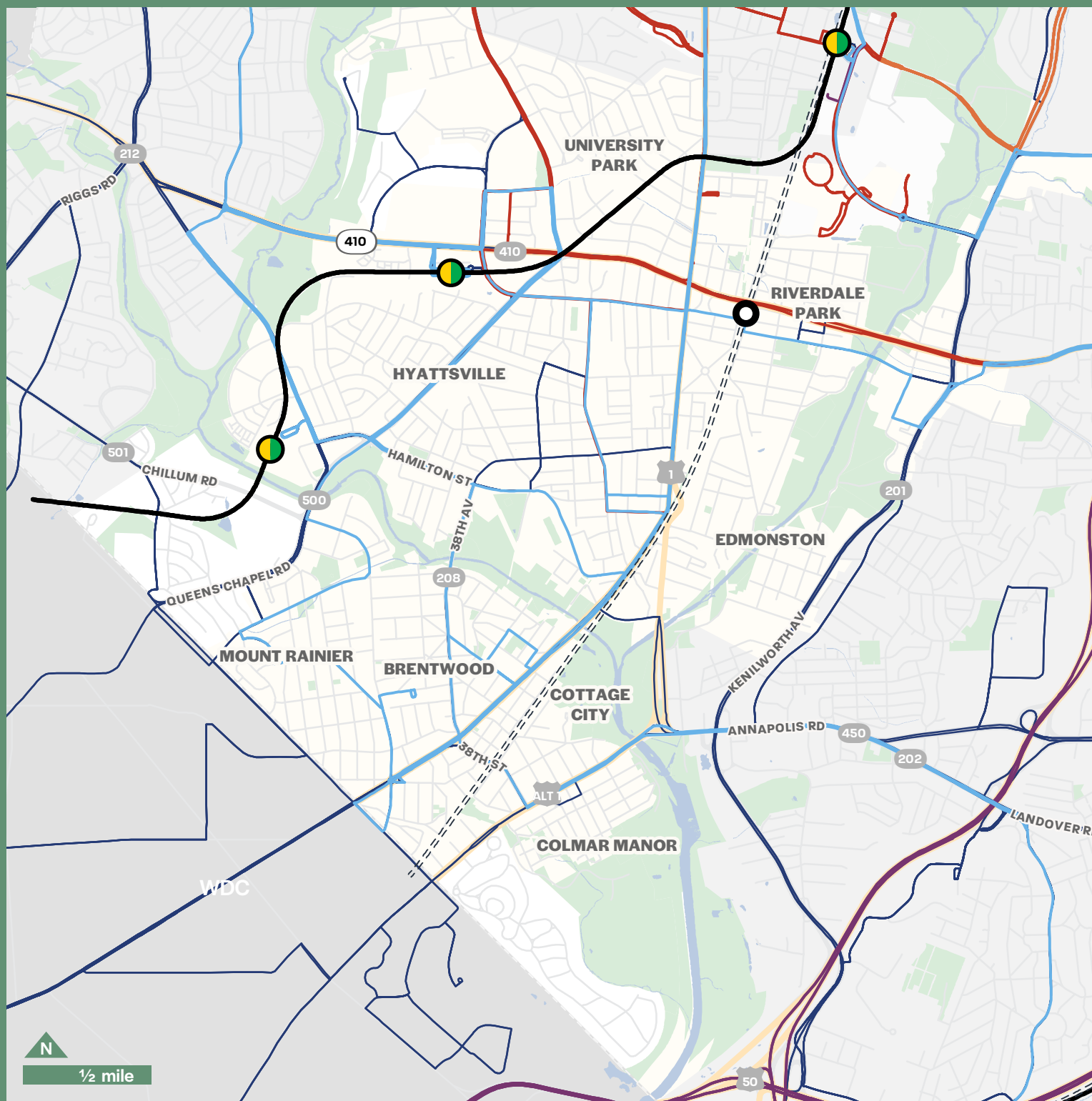
Legend

-  Metro Station (Yellow/Green)
-  Marc/Amtrak Station
-  Metro Line
-  Marc/Amtrak
-  University of Maryland Campus
-  The Bus Service
-  MTA Bus Service
-  UM Shuttle Service
-  RTA Bus Service
-  Metrobus Service

Locator Map














Sources:
Prince George's County
GIS Open Data Portal, 2022;
Maryland's GIS
Data Catalog, 2022



EXISTING TRANSIT FACILITIES

Bladensburg-New Carrollton & Vicinity

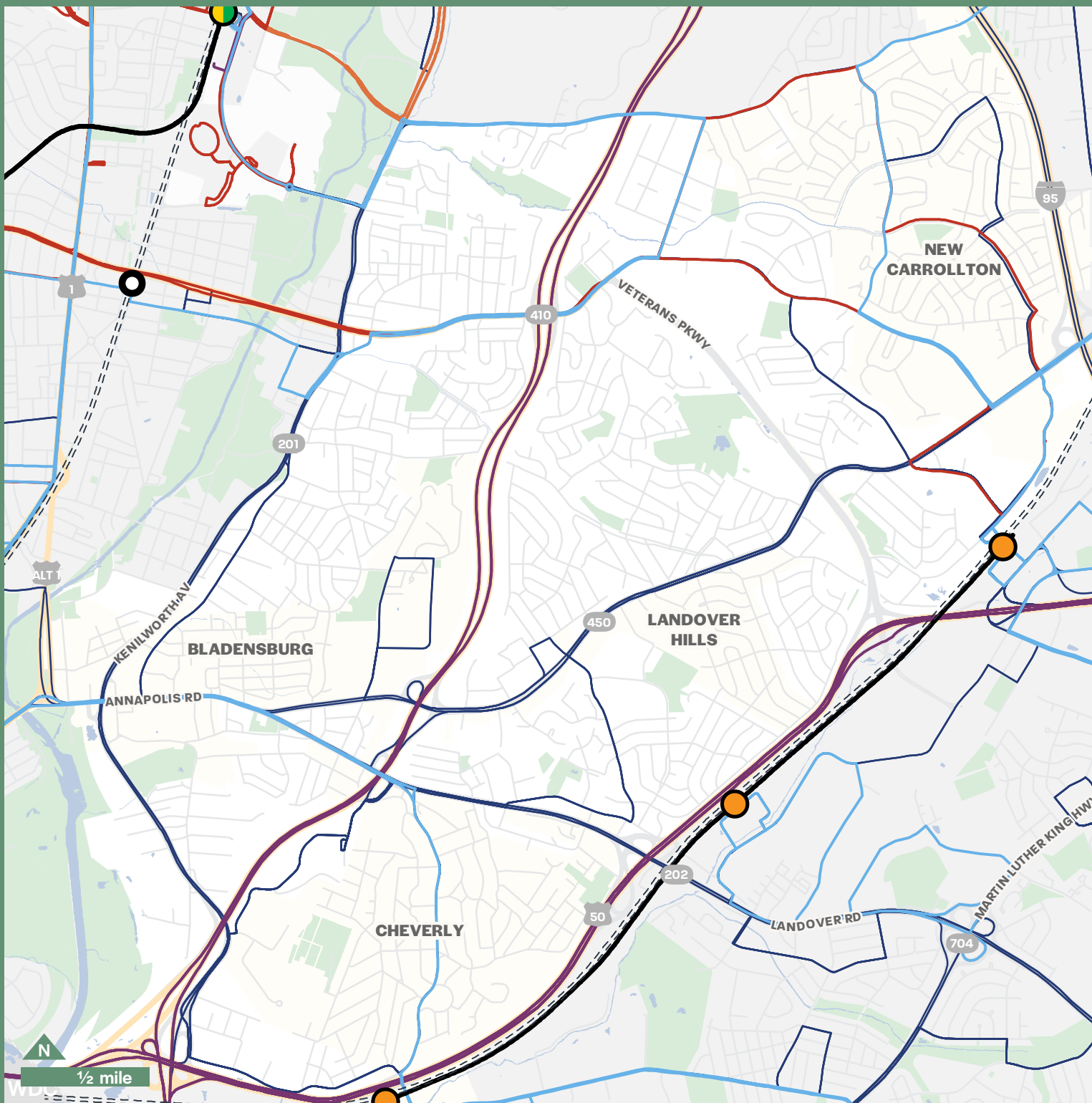
Legend

-  Metro Station (Orange)
-  Metro Station (Yellow/Green)
-  Marc/Amtrak Station
-  Metro Line
-  Marc/Amtrak
-  University of Maryland Campus
-  The Bus Service
-  MTA Bus Service
-  UM Shuttle Service
-  RTA Bus Service
-  Metrobus Service

Locator Map











Sources:
Prince George's County
GIS Open Data Portal, 2022;
Maryland's GIS
Data Catalog, 2022



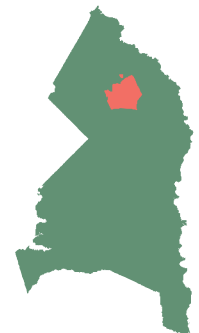
EXISTING TRANSIT FACILITIES

Glenn Dale-Seabrook- Lanham & Vicinity

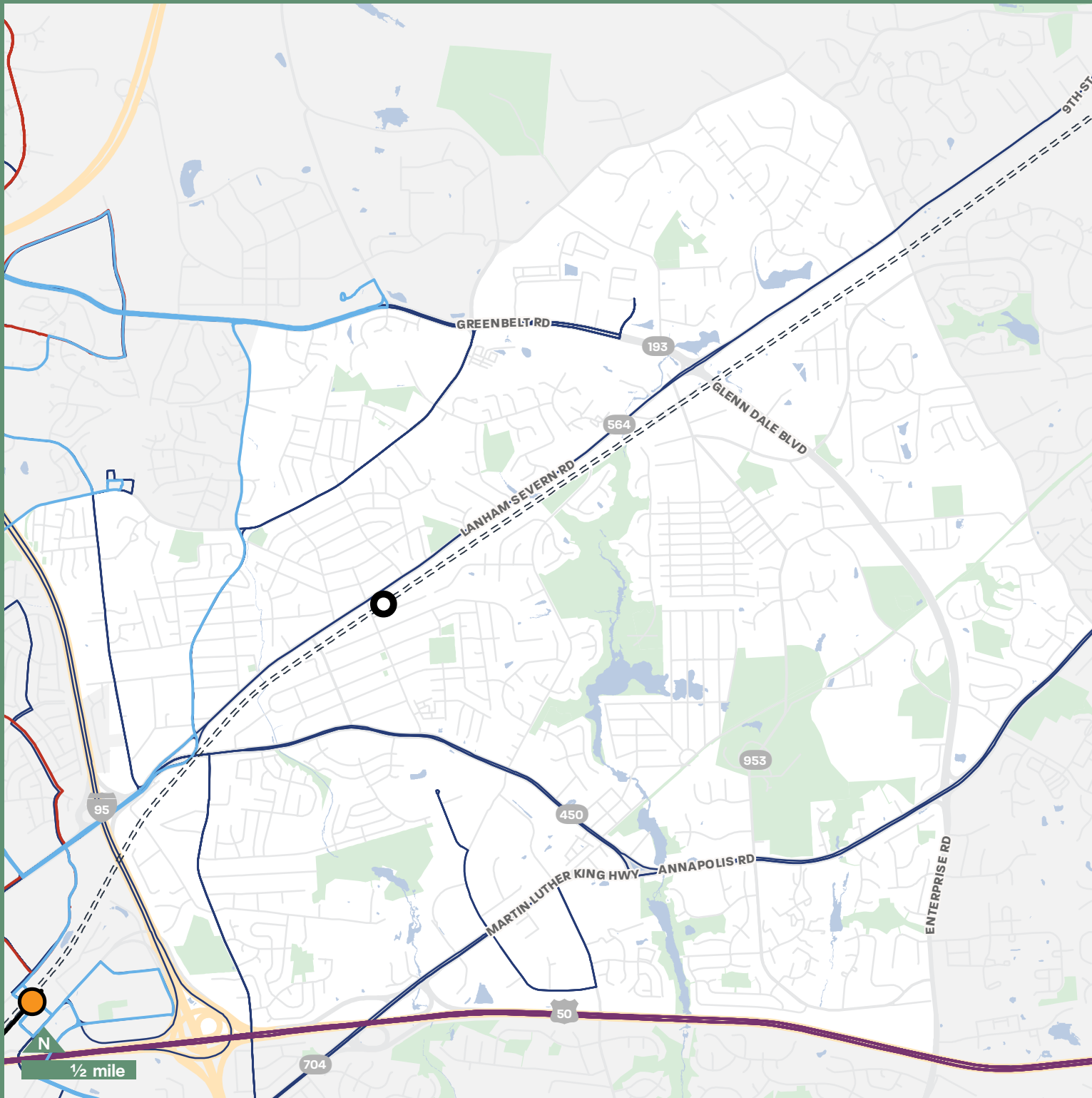
Legend

-  Metro Station (Orange)
-  Marc/Amtrak Station
-  Metro Line
-  Marc/Amtrak
-  The Bus Service
-  MTA Bus Service
-  UM Shuttle Service
-  Metrobus Service

Locator Map



Sources:
Prince George's County
GIS Open Data Portal, 2022;
Maryland's GIS
Data Catalog, 2022



EXISTING TRANSIT FACILITIES

Bowie & Vicinity

Legend

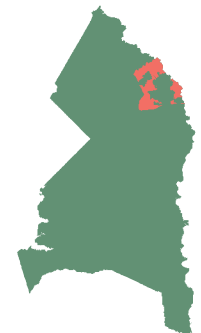
 Marc/Amtrak Station

=== Marc/Amtrak

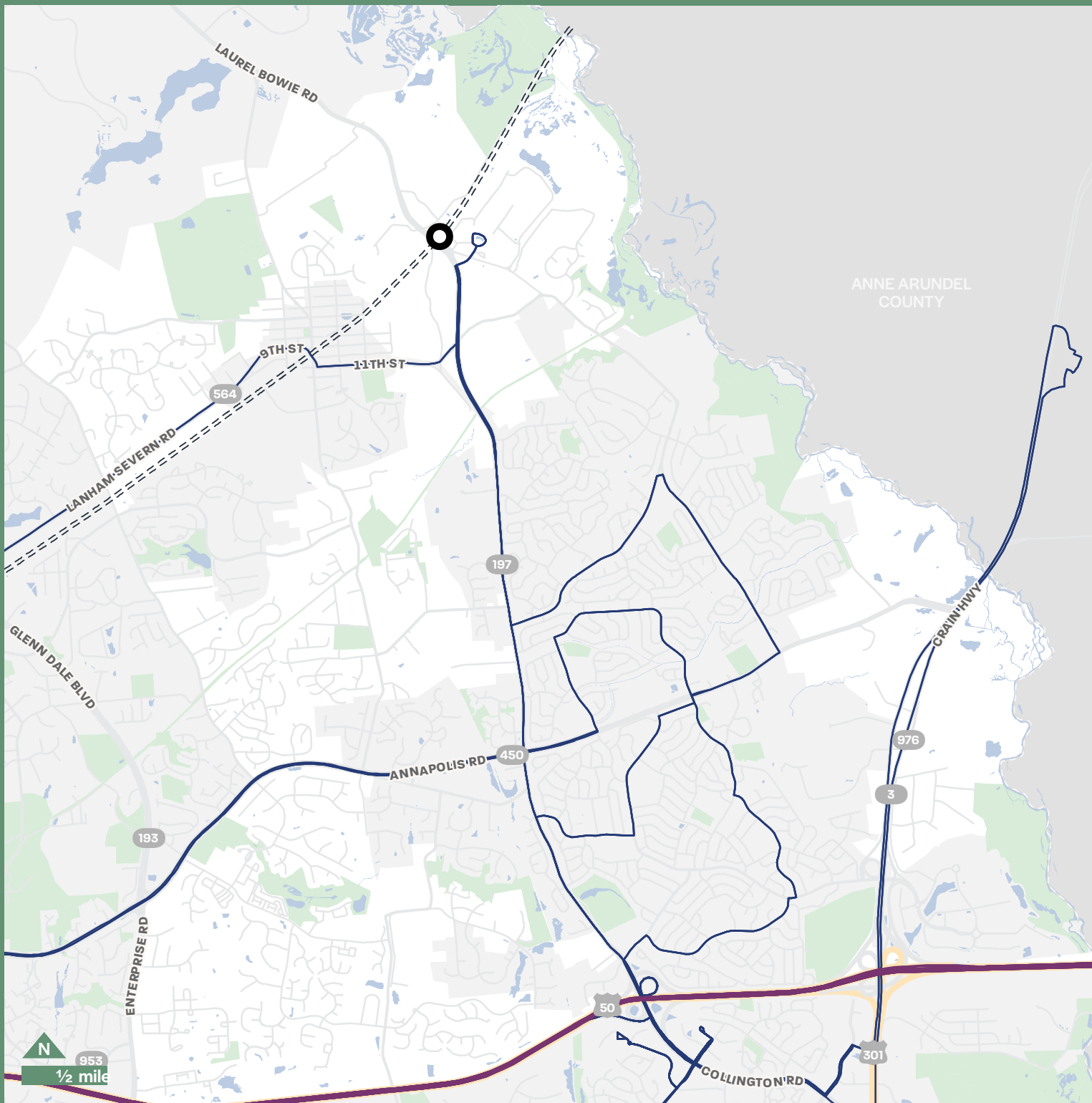
 MTA Bus Service

 Metrobus Service

Locator Map



Sources:
Prince George's County
GIS Open Data Portal, 2022;
Maryland's GIS
Data Catalog, 2022

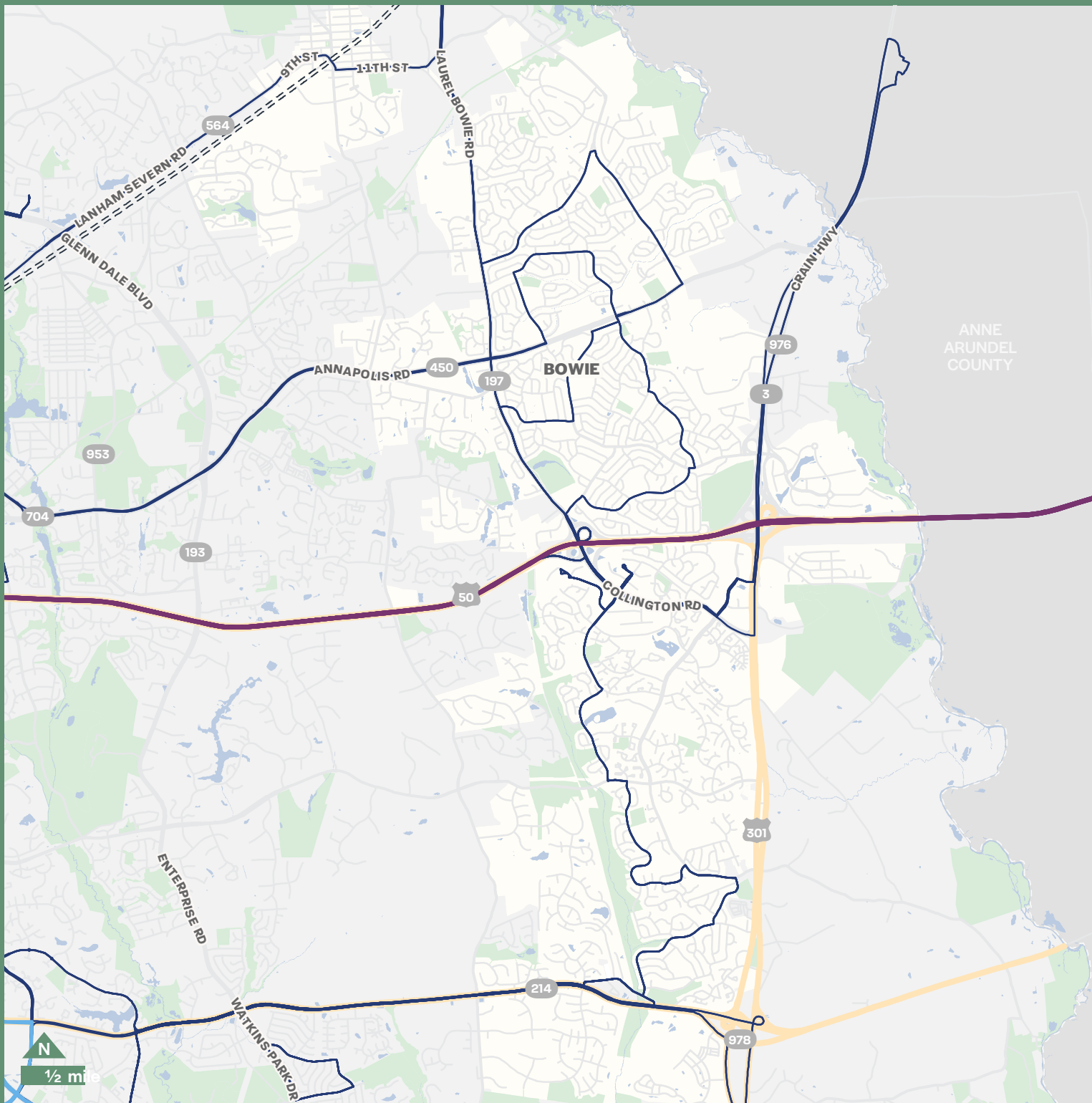


EXISTING TRANSIT FACILITIES

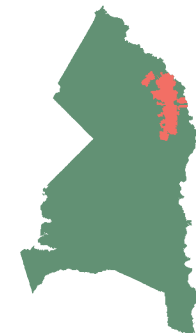
City of Bowie

Legend

- == = Marc/Amtrak
- The Bus Service
- MTA Bus Service
- Metrobus Service



Locator Map











Sources:
Prince George's County
GIS Open Data Portal, 2022;
Maryland's GIS
Data Catalog, 2022

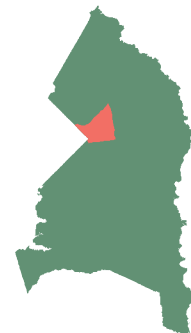
EXISTING TRANSIT FACILITIES

Landover & Vicinity

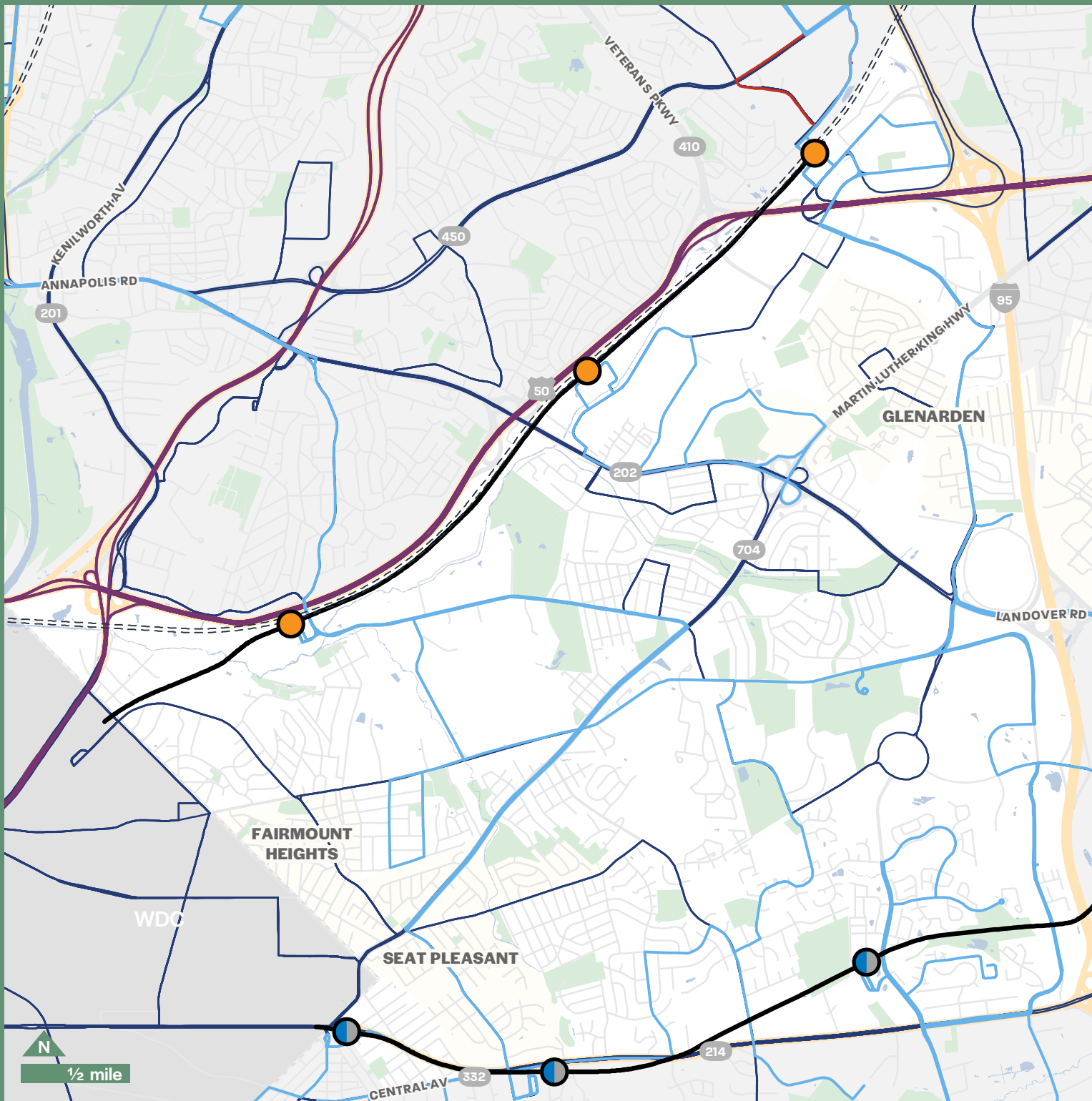
Legend

-  Metro Station (Blue/Silver)
-  Metro Station (Orange)
-  Metro Line
-  Marc/Amtrak
-  The Bus Service
-  MTA Bus Service
-  UM Shuttle Service
-  Metrobus Service

Locator Map







Sources:
Prince George's County
GIS Open Data Portal, 2022;
Maryland's GIS
Data Catalog, 2022



EXISTING TRANSIT FACILITIES

Largo-Lottsford

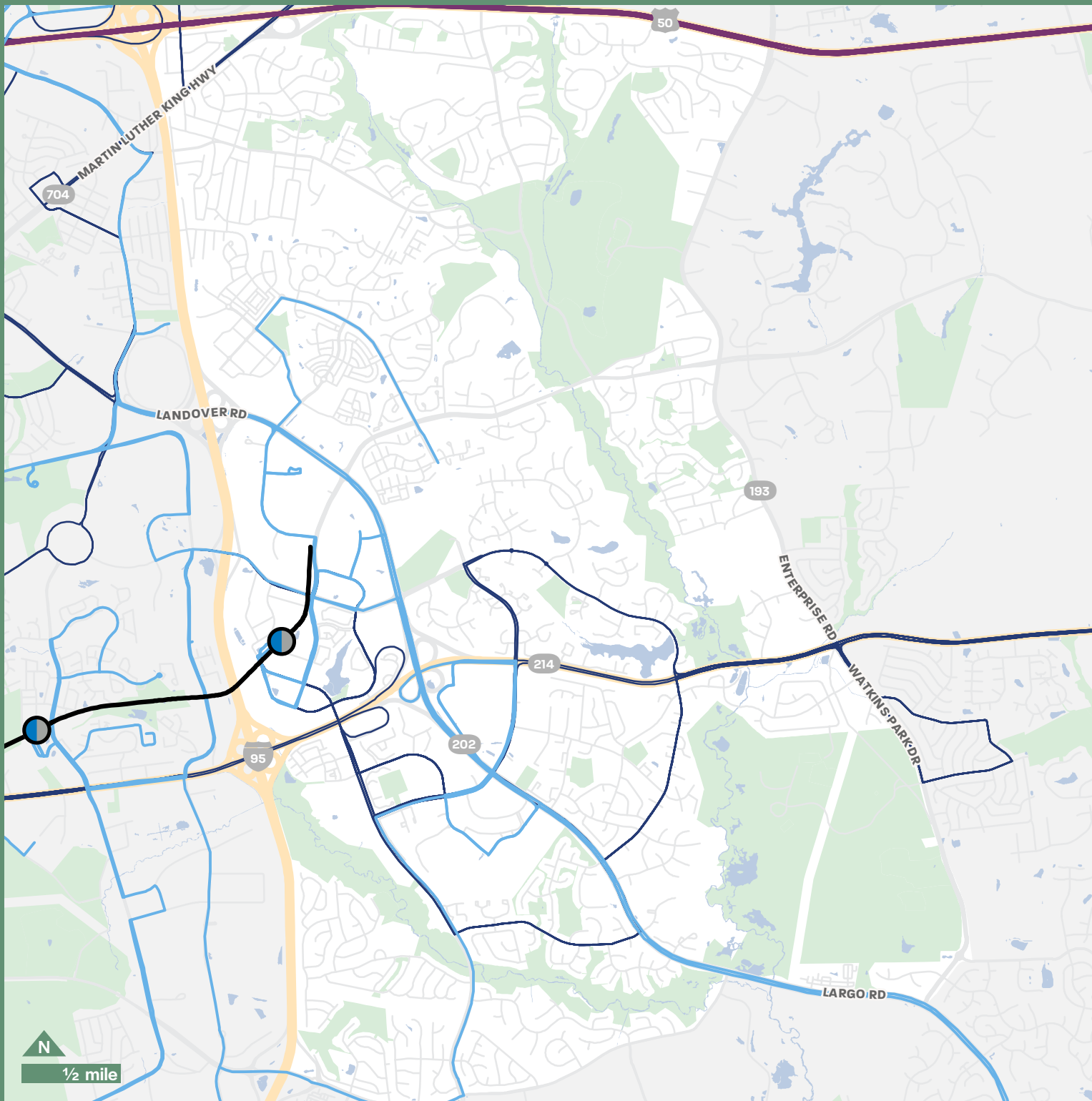
Legend

-  Metro Station (Blue/Silver)
-  Metro Line
-  The Bus Service
-  MTA Bus Service
-  Metrobus Service

Locator Map



Sources:
Prince George's County
GIS Open Data Portal, 2022;
Maryland's GIS
Data Catalog, 2022



EXISTING TRANSIT FACILITIES

Mitchellville & Vicinity

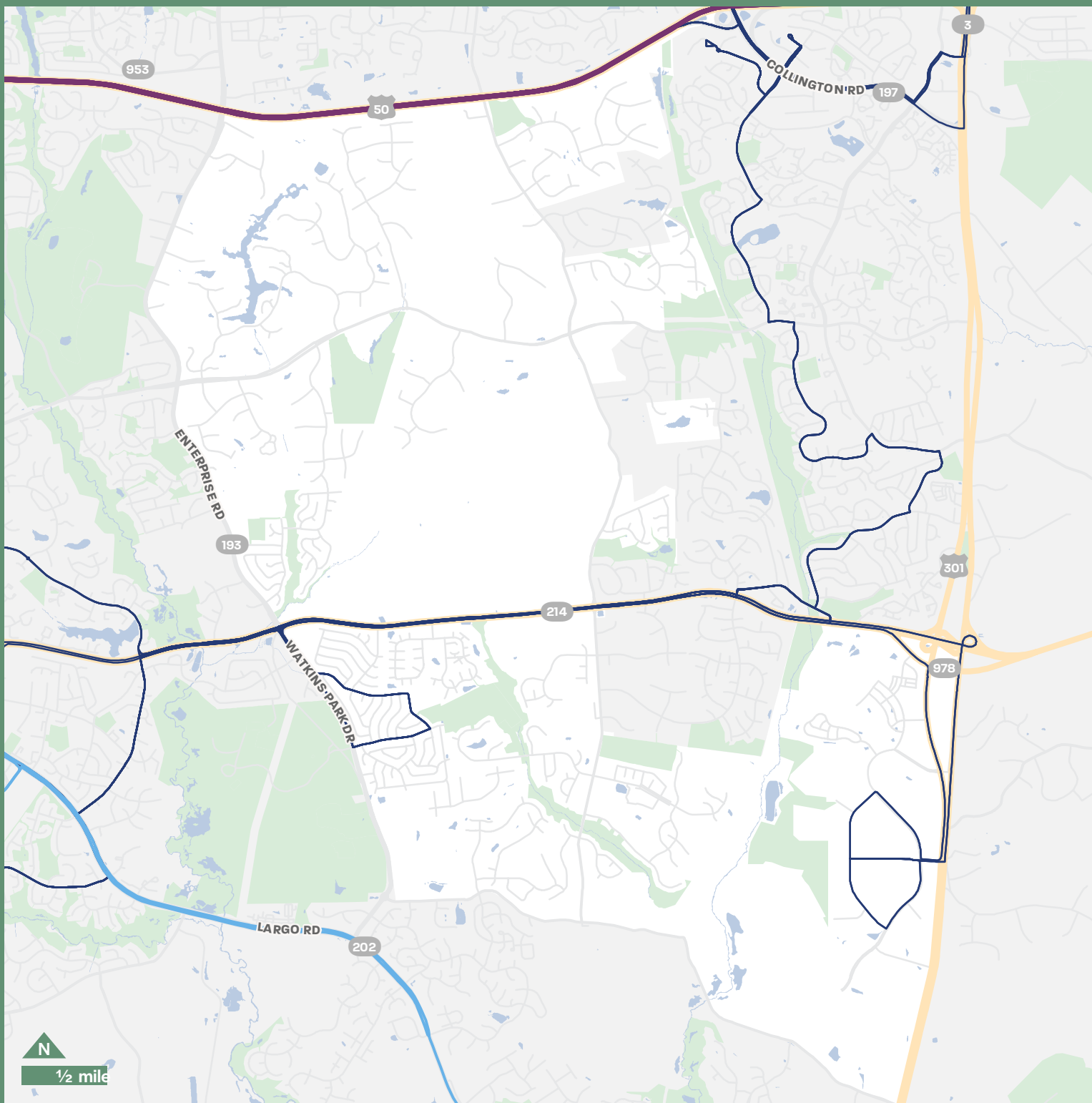
Legend

- The Bus Service
- MTA Bus Service
- Metrobus Service

Locator Map






Sources:
Prince George's County
GIS Open Data Portal, 2022;
Maryland's GIS
Data Catalog, 2022

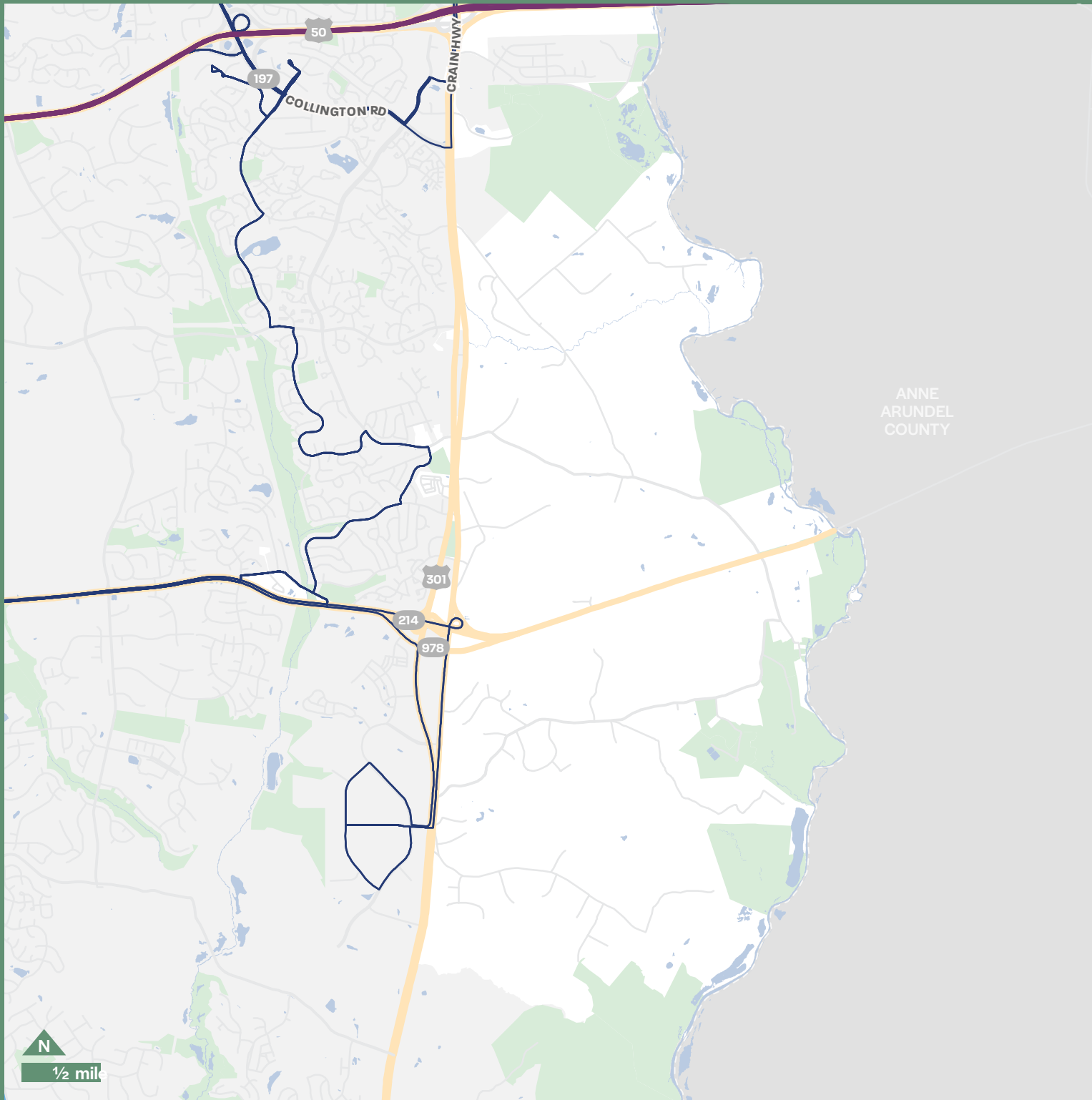


EXISTING TRANSIT FACILITIES

Collington & Vicinity

Legend

-  The Bus Service
-  MTA Bus Service
-  Metrobus Service



Locator Map









Sources:
Prince George's County
GIS Open Data Portal, 2022;
Maryland's GIS
Data Catalog, 2022

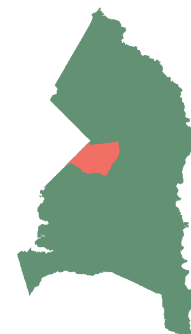
EXISTING TRANSIT FACILITIES

Suitland-District Heights, Capitol

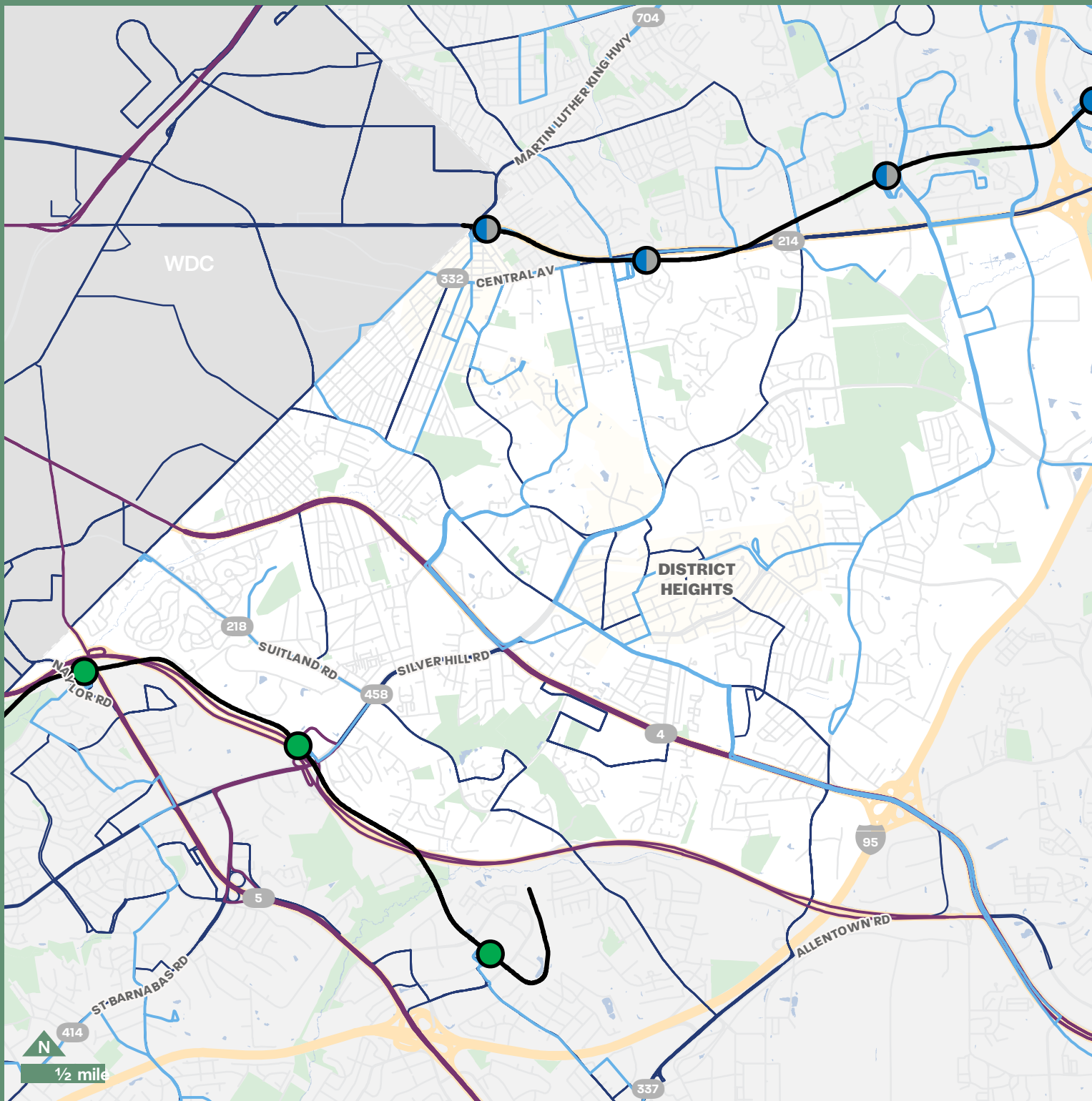
Legend

-  Metro Station (Blue/Silver)
-  Metro Station (Green)
-  Metro Line
-  The Bus Service
-  MTA Bus Service
-  Metrobus Service

Locator Map








Sources:
Prince George's County
GIS Open Data Portal, 2022;
Maryland's GIS
Data Catalog, 2022

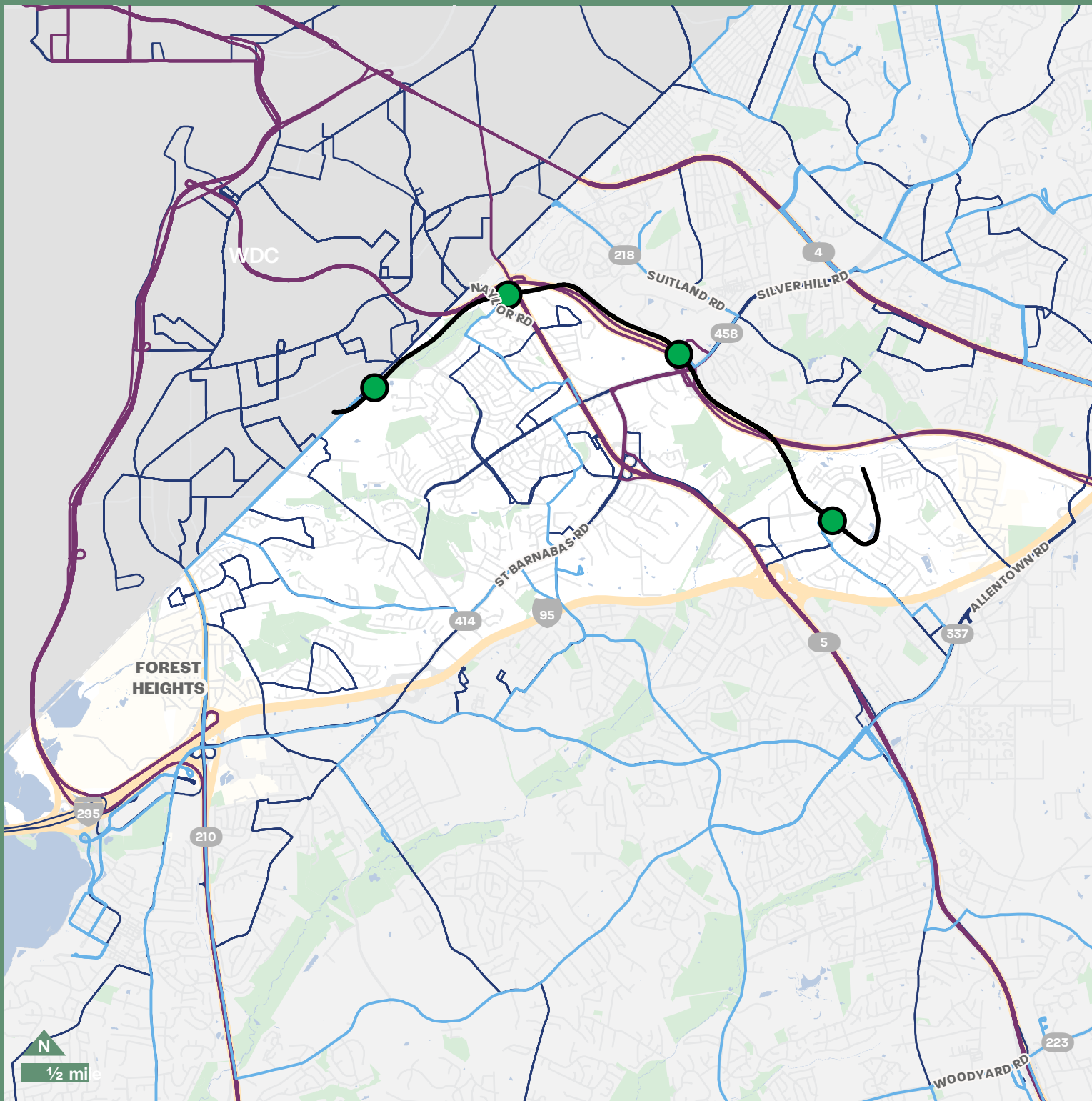


EXISTING TRANSIT FACILITIES

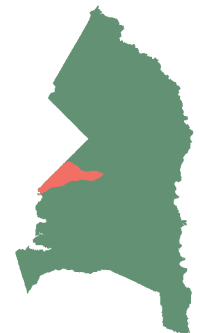
The Heights

Legend

-  Metro Station (Green)
-  Metro Line
-  The Bus Service
-  MTA Bus Service
-  Metrobus Service



Locator Map








Sources:
Prince George's County
GIS Open Data Portal, 2022;
Maryland's GIS
Data Catalog, 2022

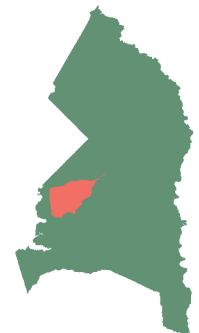
EXISTING TRANSIT FACILITIES

Henson Creek

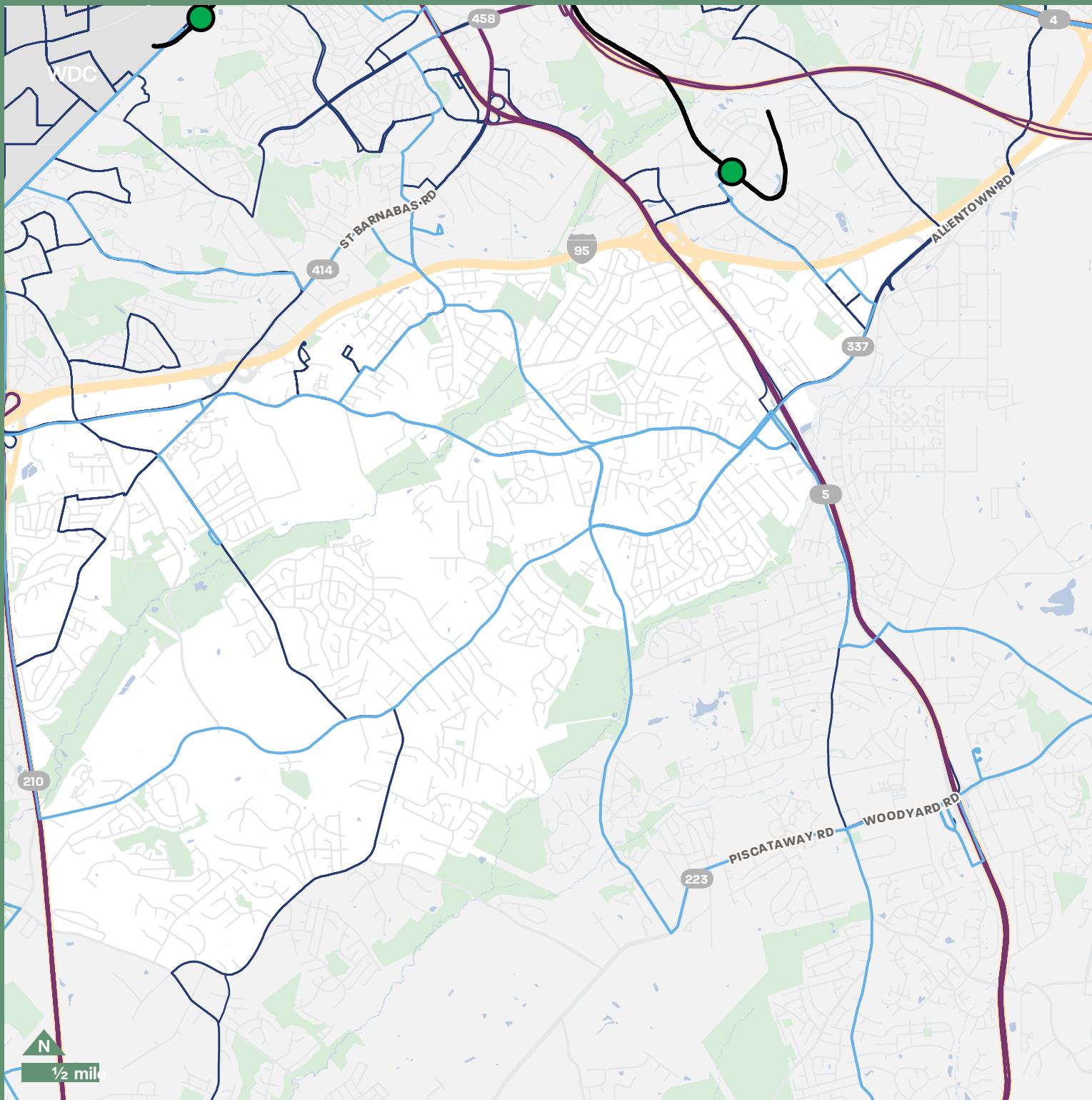
Legend

-  Metro Station (Green)
-  Metro Line
-  The Bus Service
-  MTA Bus Service
-  Metrobus Service

Locator Map



Sources:
Prince George's County
GIS Open Data Portal, 2022;
Maryland's GIS
Data Catalog, 2022



EXISTING TRANSIT FACILITIES

Melwood

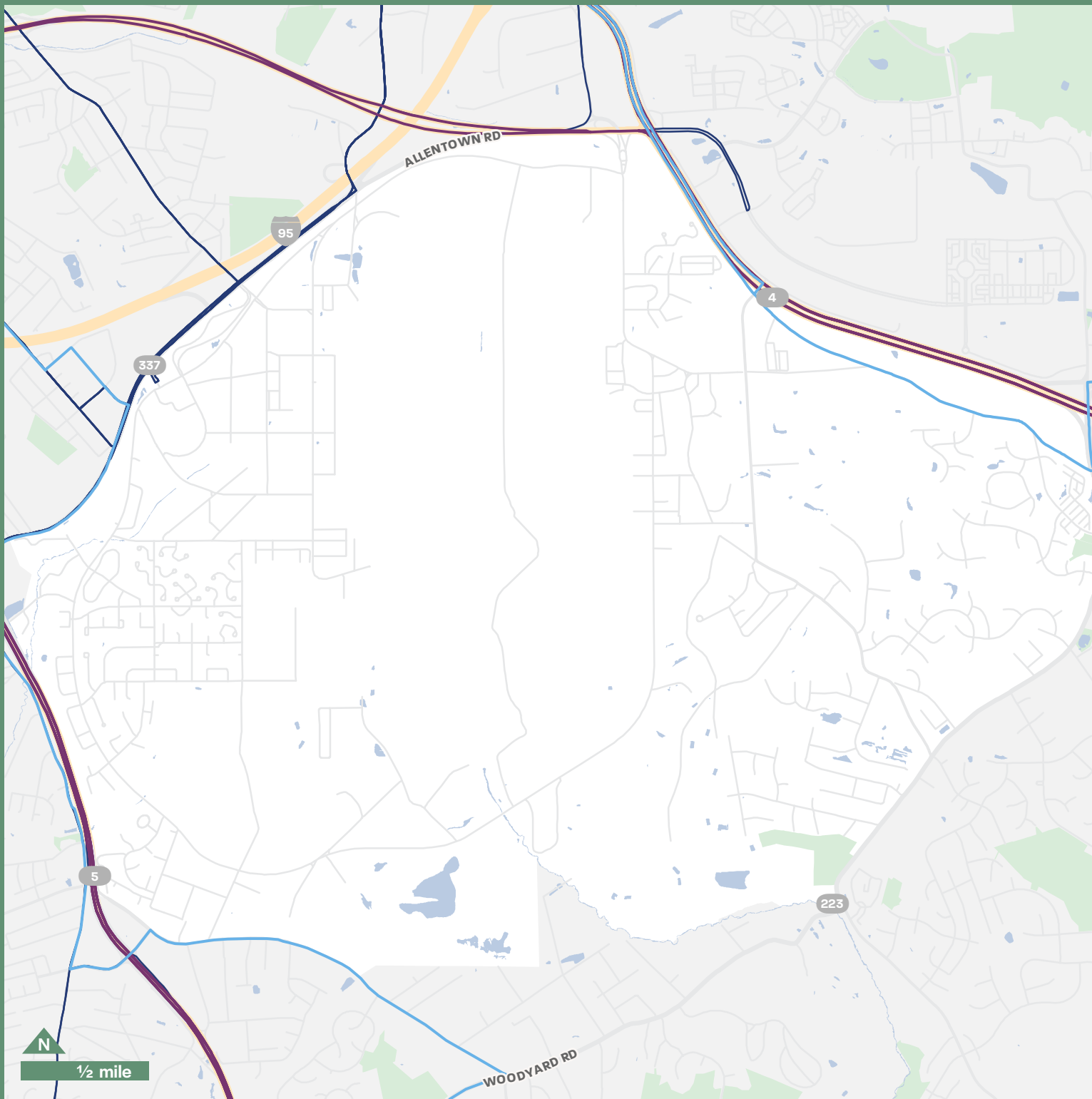
Legend

- The Bus Service
- MTA Bus Service
- Metrobus Service

Locator Map






Sources:
Prince George's County
GIS Open Data Portal, 2022;
Maryland's GIS
Data Catalog, 2022



EXISTING TRANSIT FACILITIES

Westphalia & Vicinity

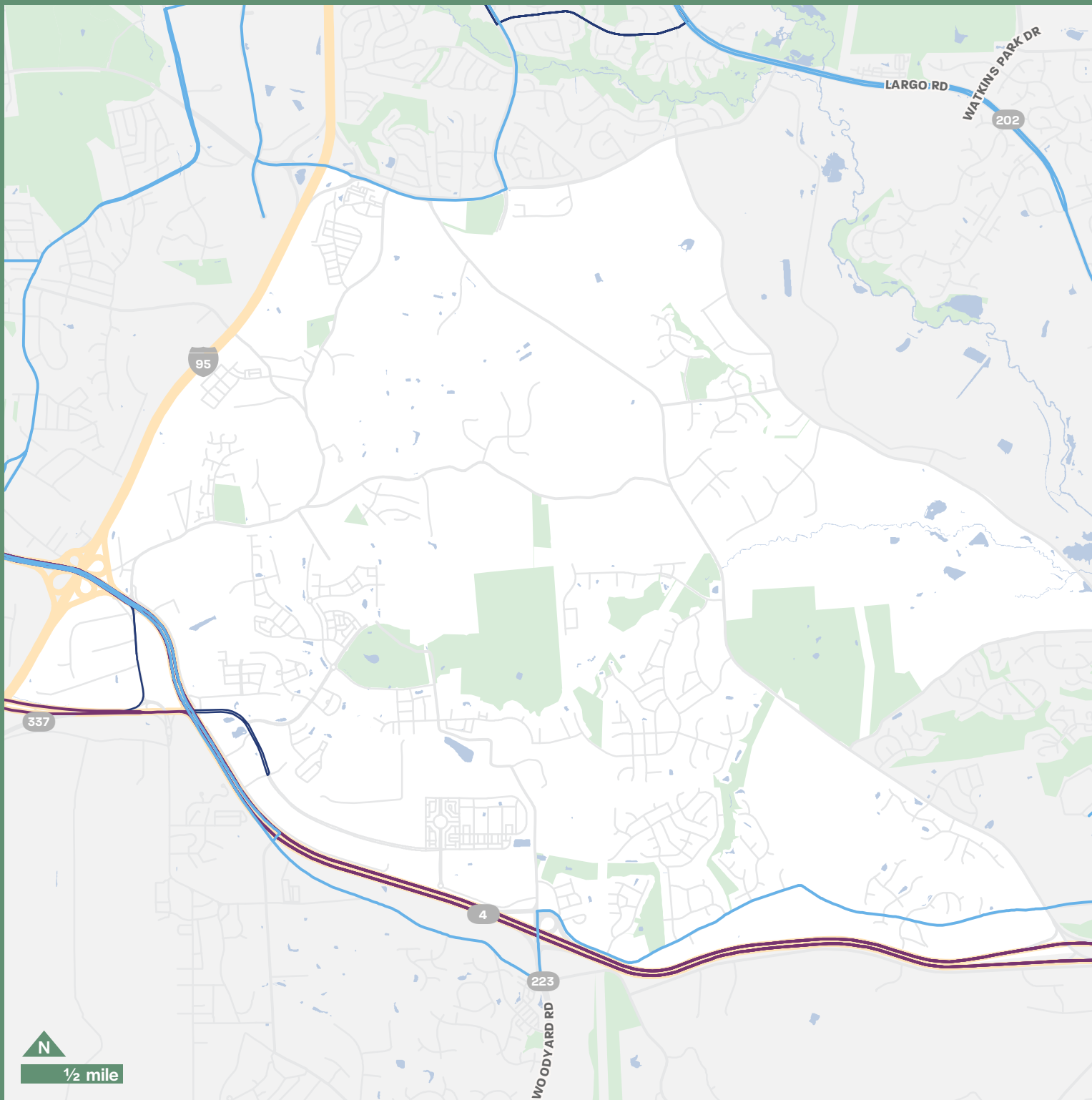
Legend

-  The Bus Service
-  MTA Bus Service
-  Metrobus Service

Locator Map






Sources:
Prince George's County
GIS Open Data Portal, 2022;
Maryland's GIS
Data Catalog, 2022

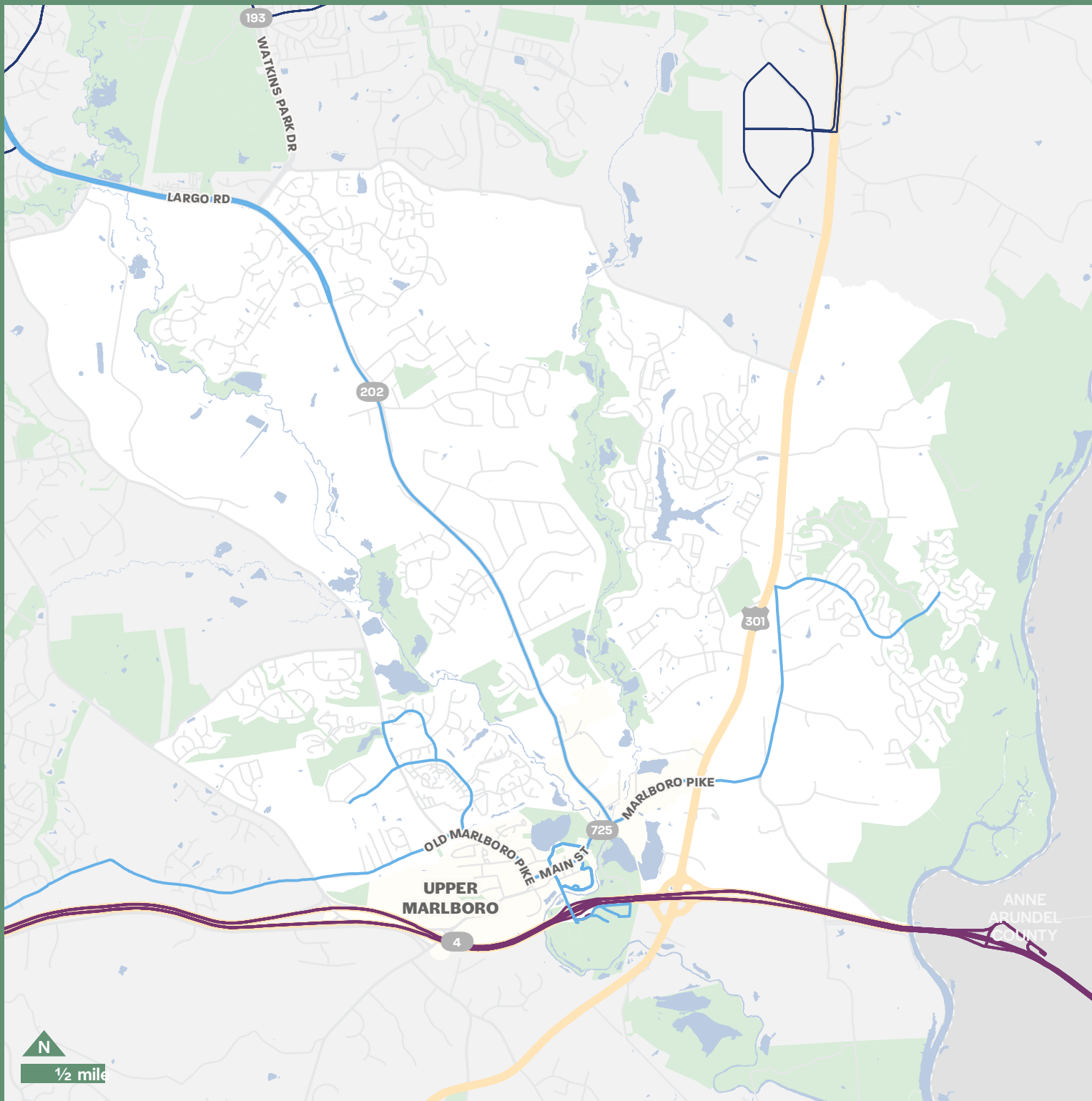


EXISTING TRANSIT FACILITIES

Upper Marlboro & Vicinity

Legend

-  The Bus Service
-  MTA Bus Service
-  Metrobus Service



Locator Map



Sources:
Prince George's County
GIS Open Data Portal, 2022;
Maryland's GIS
Data Catalog, 2022

EXISTING TRANSIT FACILITIES

South Potomac Sector

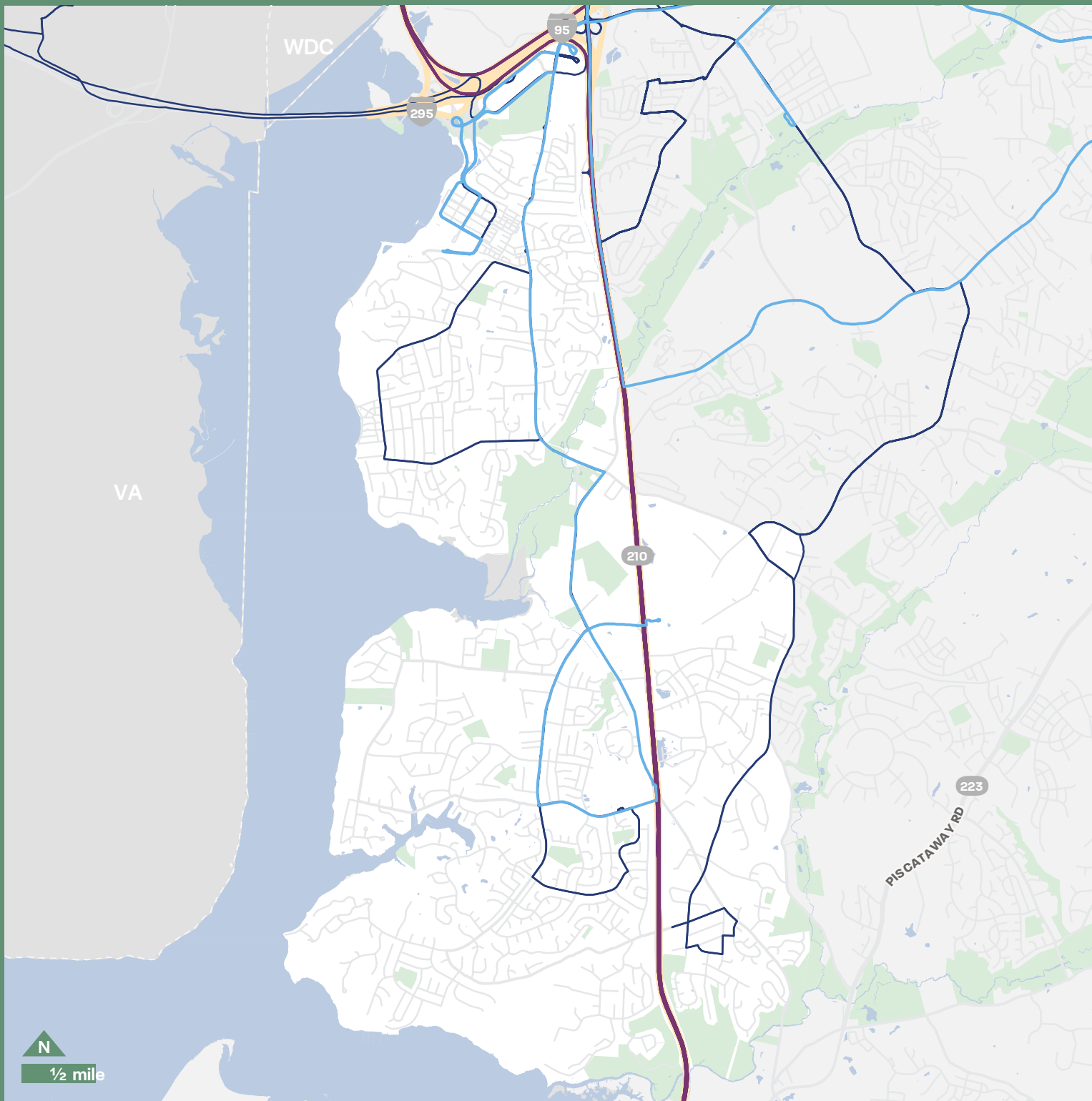
Legend

- The Bus Service
- MTA Bus Service
- Metrobus Service

Locator Map





Sources:
Prince George's County
GIS Open Data Portal, 2022;
Maryland's GIS
Data Catalog, 2022



EXISTING TRANSIT FACILITIES

Clinton & Vicinity

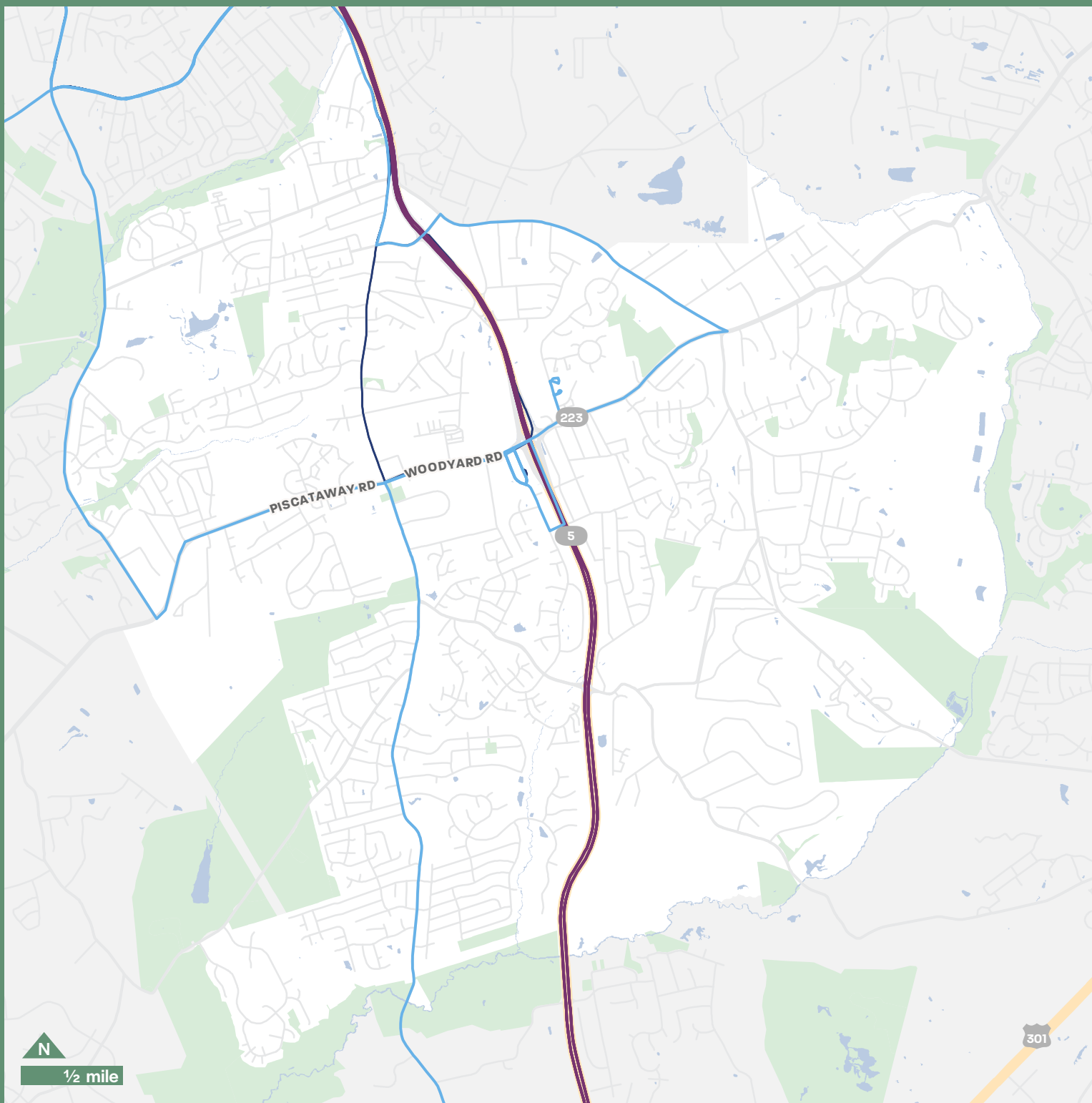
Legend

-  The Bus Service
-  MTA Bus Service
-  Metrobus Service

Locator Map






Sources:
Prince George's County
GIS Open Data Portal, 2022;
Maryland's GIS
Data Catalog, 2022



EXISTING TRANSIT FACILITIES

Tippett & Vicinity

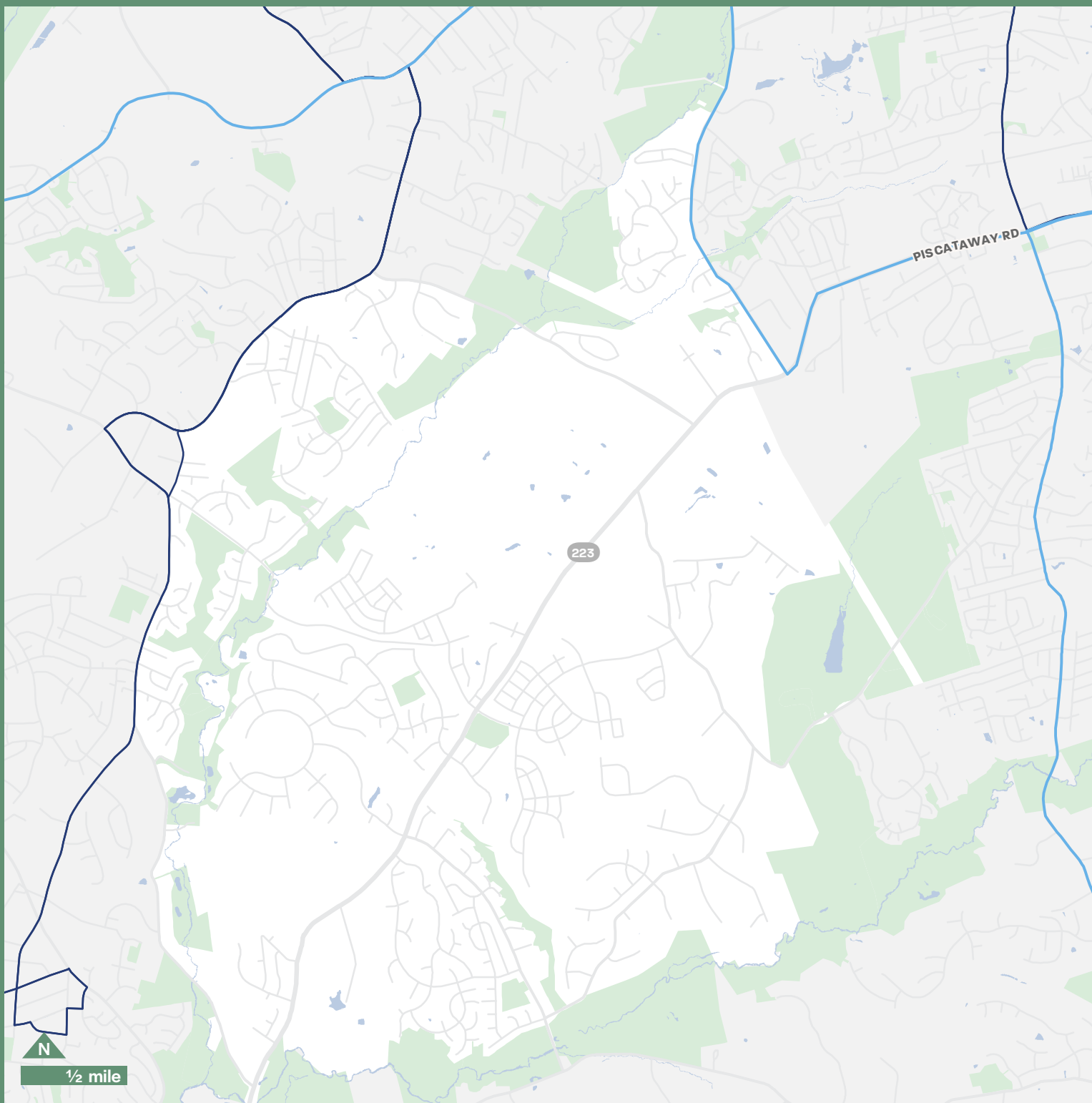
Legend

-  The Bus Service
-  MTA Bus Service
-  Metrobus Service

Locator Map





Sources:
Prince George's County
GIS Open Data Portal, 2022;
Maryland's GIS
Data Catalog, 2022

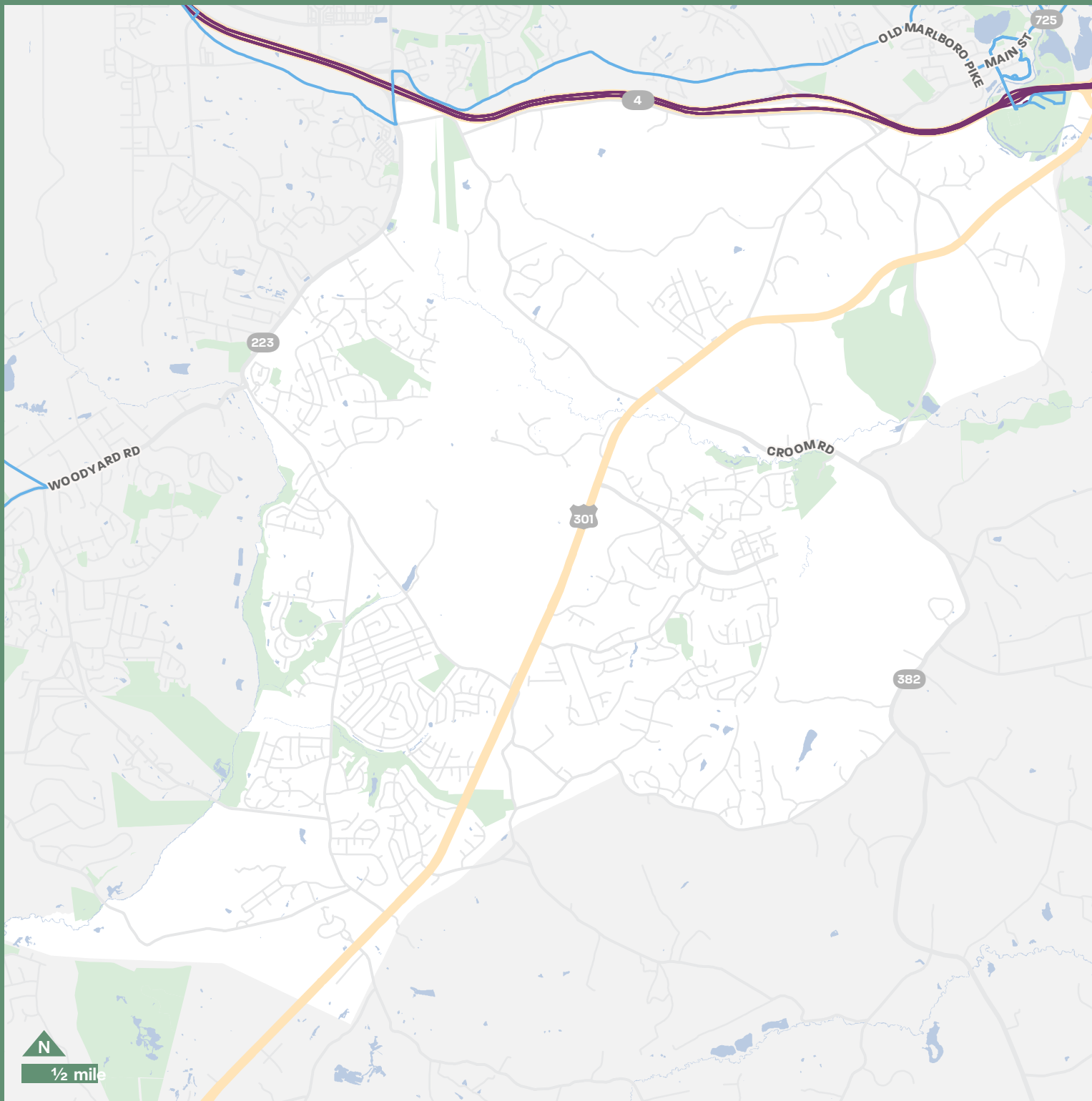


EXISTING TRANSIT FACILITIES

Rosaryville

Legend

-  The Bus Service
-  MTA Bus Service



Locator Map





Sources:
Prince George's County
GIS Open Data Portal, 2022;
Maryland's GIS
Data Catalog, 2022

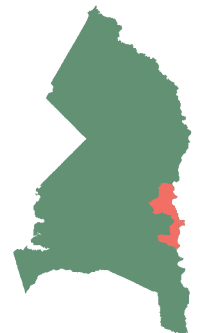
EXISTING TRANSIT FACILITIES

Mount Calvert- Nottingham

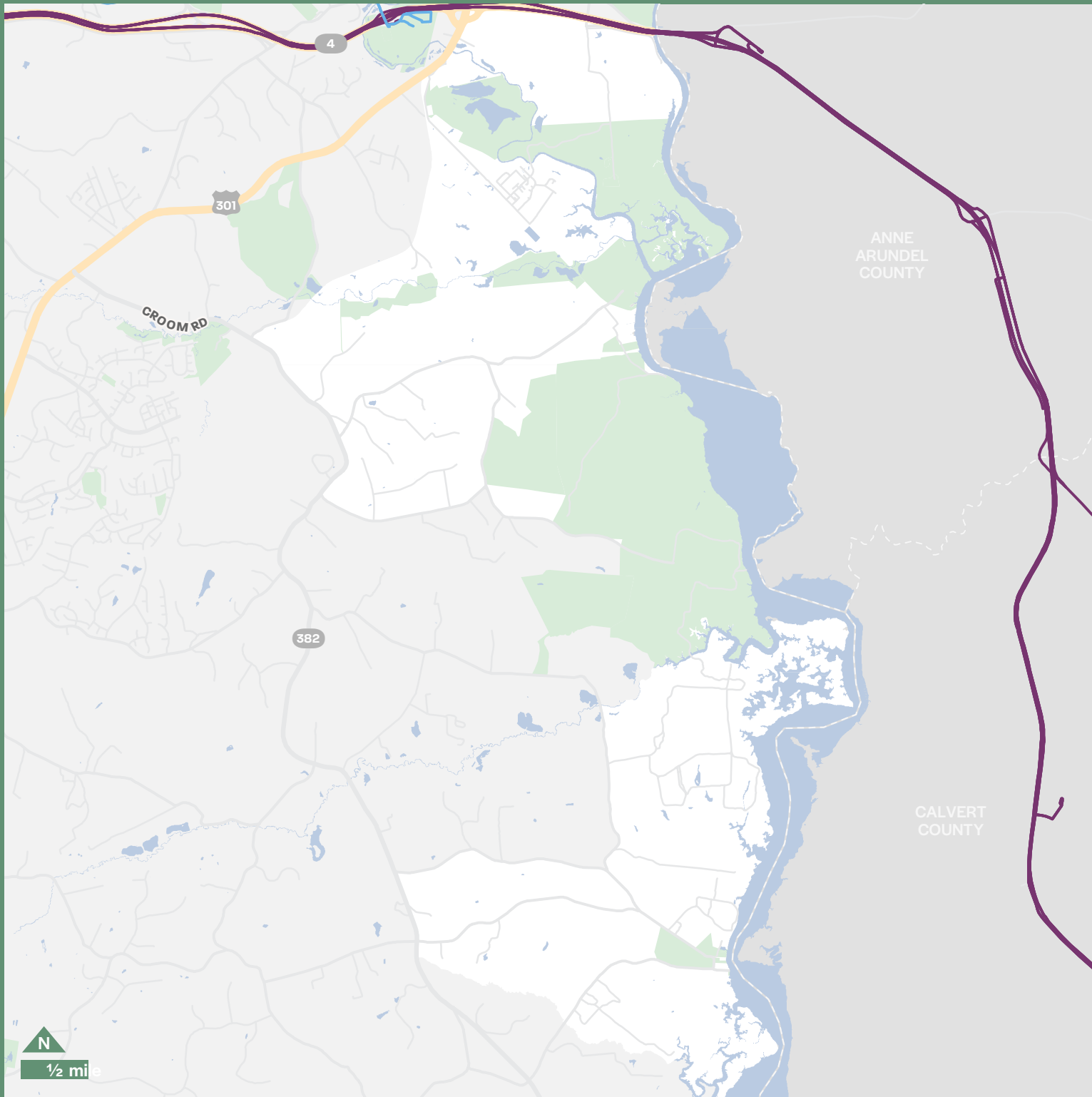
Legend

-  The Bus Service
-  MTA Bus Service

Locator Map



Sources:
Prince George's County
GIS Open Data Portal, 2022;
Maryland's GIS
Data Catalog, 2022



EXISTING TRANSIT FACILITIES

Accokeek

Legend

MTA Bus Service



Locator Map



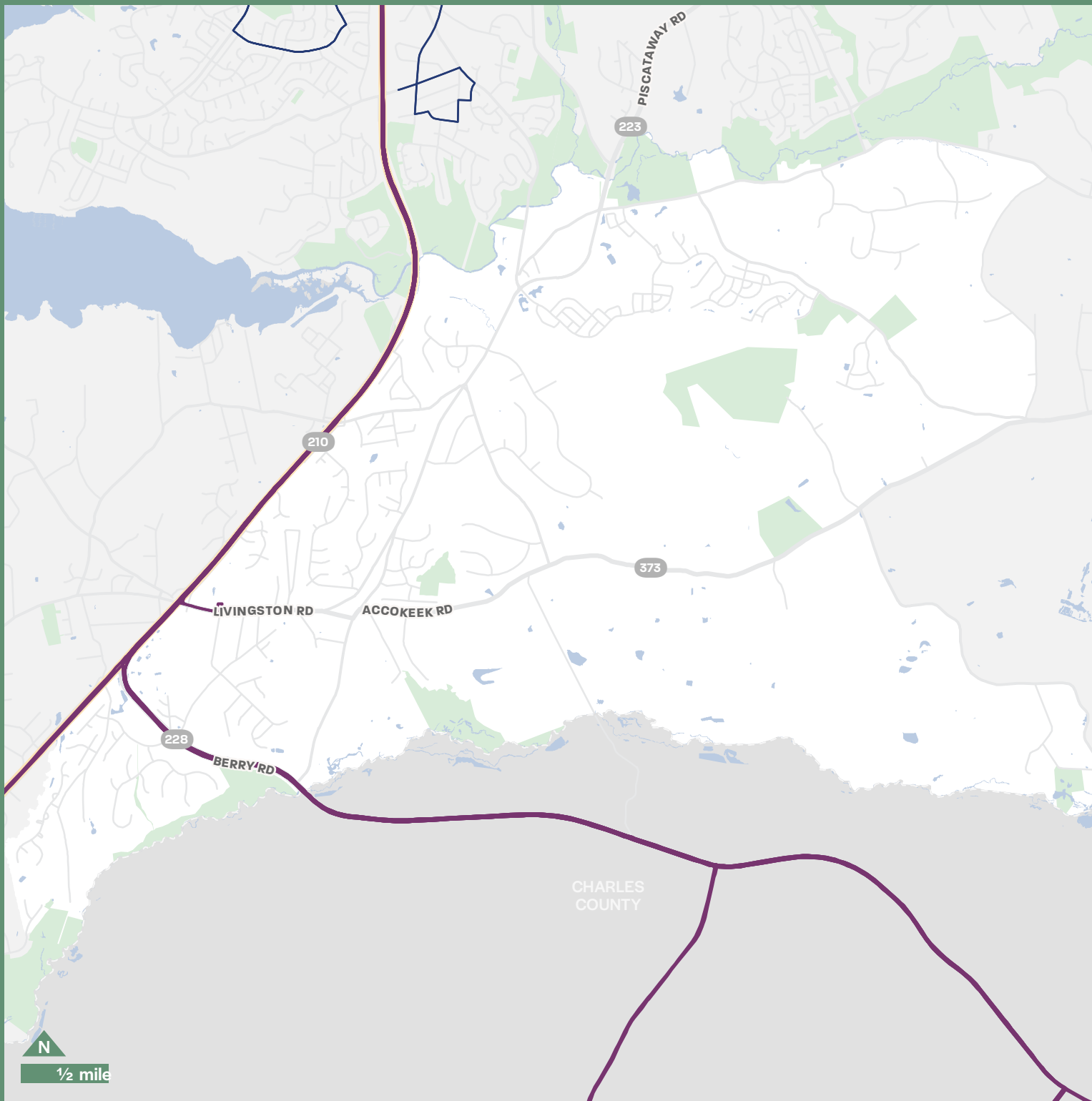
Sources:
Prince George's County
GIS Open Data Portal, 2022;
Maryland's GIS
Data Catalog, 2022

EXISTING TRANSIT FACILITIES

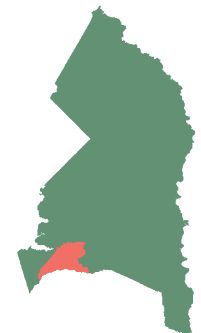
Piscataway & Vicinity

Legend

- MTA Bus Service
- Metrobus Service



Locator Map





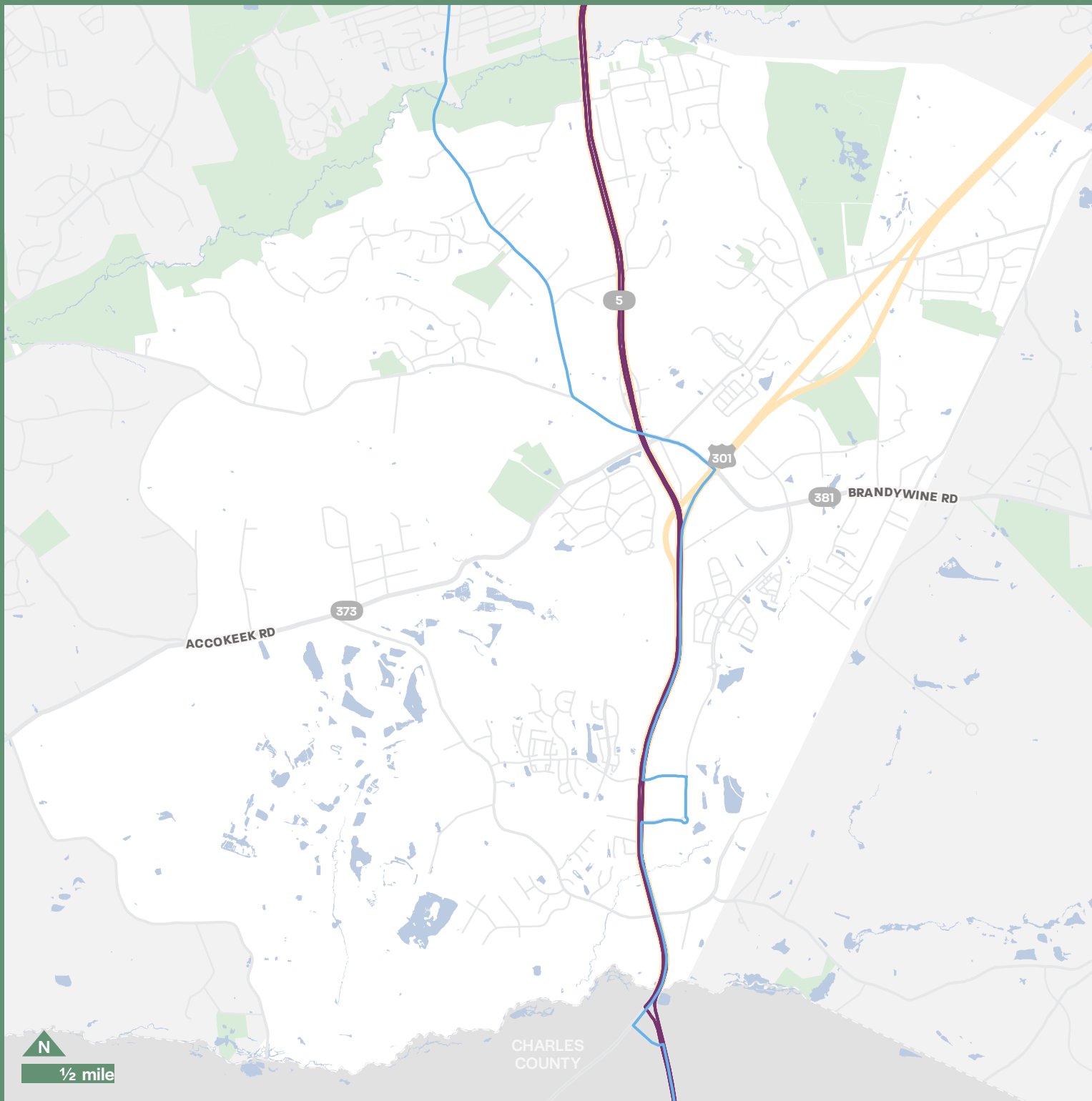
Sources:
Prince George's County
GIS Open Data Portal, 2022;
Maryland's GIS
Data Catalog, 2022

EXISTING TRANSIT FACILITIES

Brandywine & Vicinity

Legend

-  The Bus Service
-  MTA Bus Service



Locator Map





Sources:
Prince George's County
GIS Open Data Portal, 2022;
Maryland's GIS
Data Catalog, 2022

EXISTING TRANSIT FACILITIES

Cedarville & Vicinity

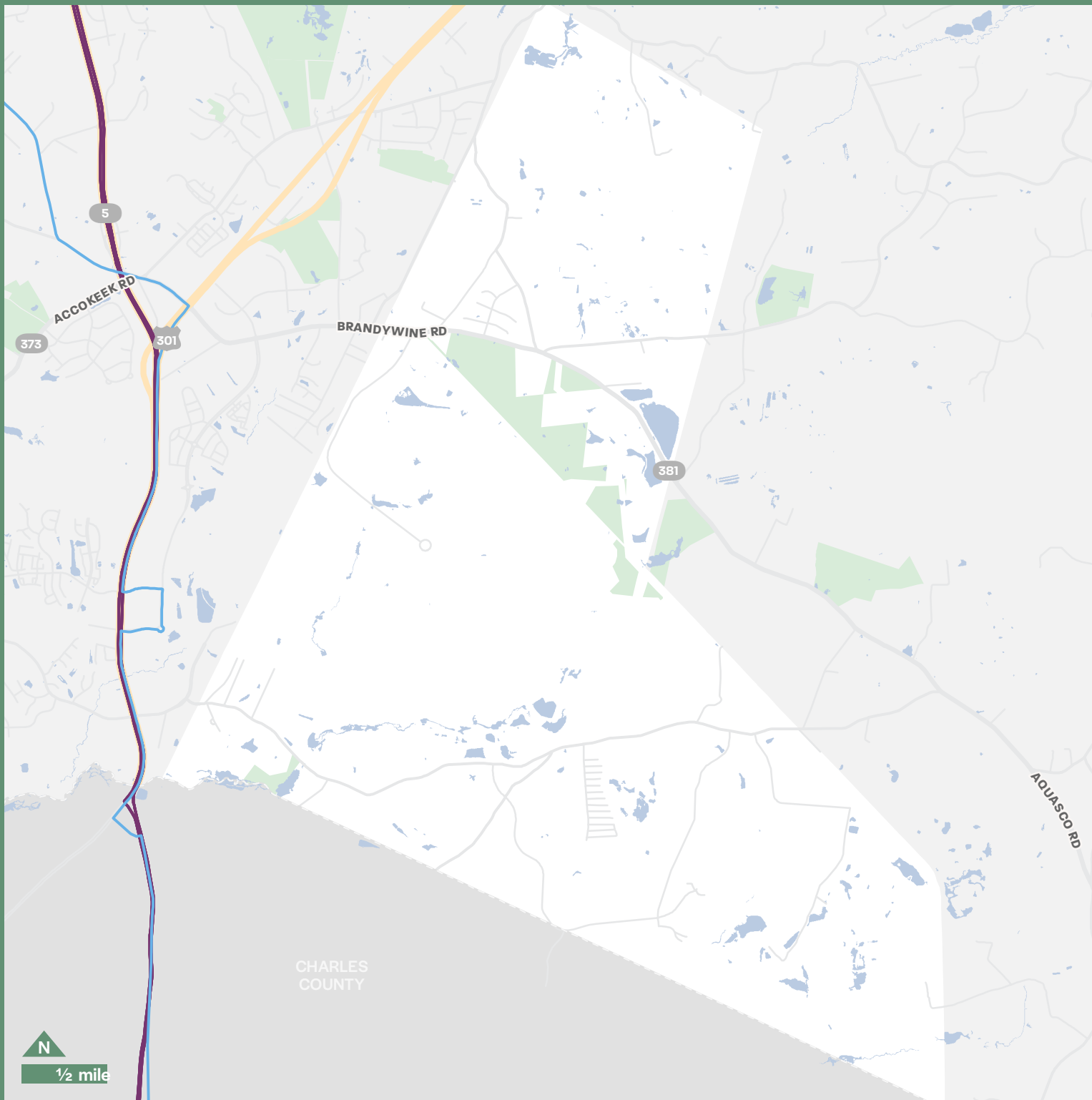
Legend

-  The Bus Service
-  MTA Bus Service

Locator Map



Sources:
Prince George's County
GIS Open Data Portal, 2022;
Maryland's GIS
Data Catalog, 2022



EXISTING TRANSIT FACILITIES

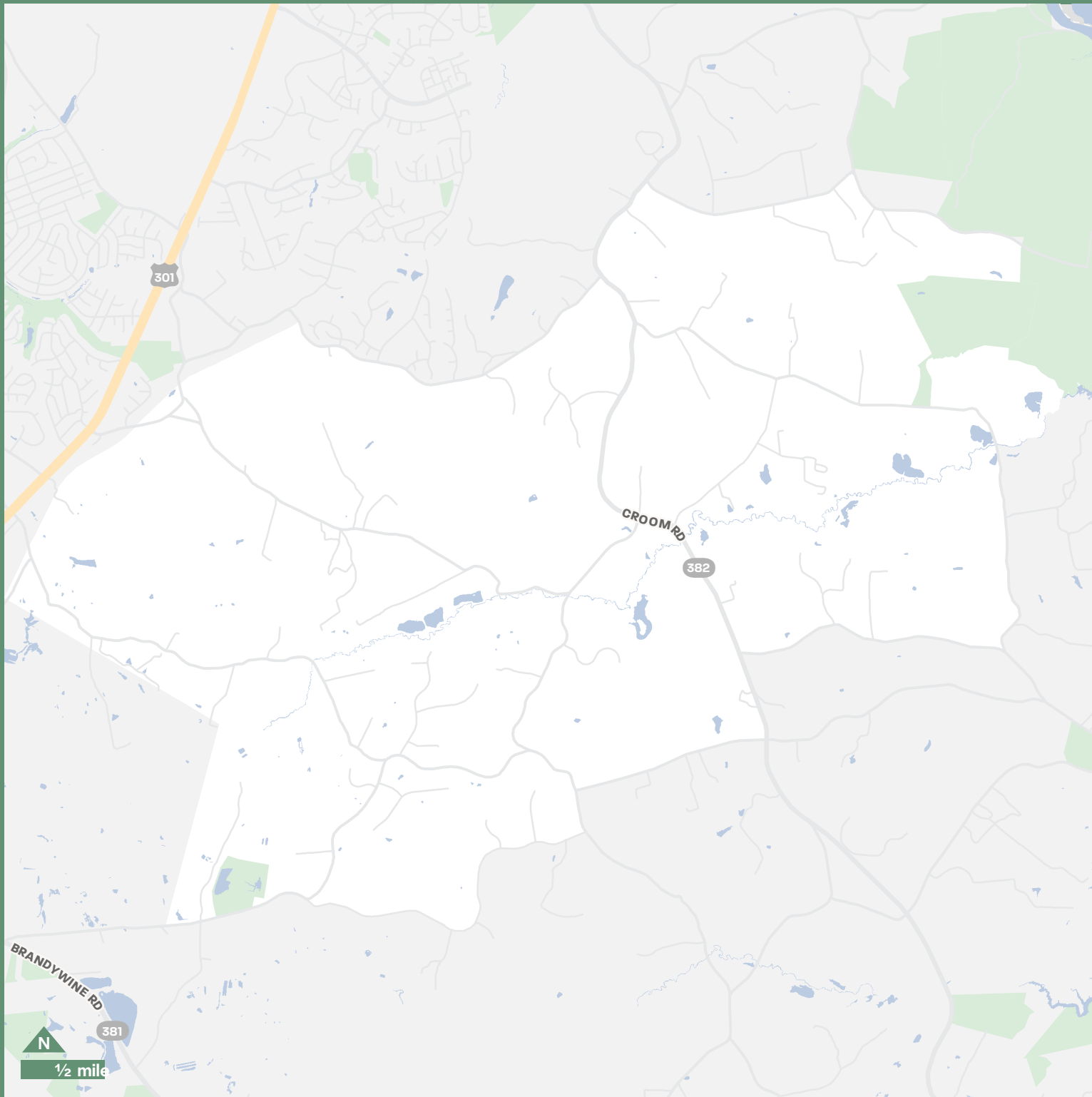
Croom-Naylor

Legend

Locator Map



Sources:
Prince George's County
GIS Open Data Portal, 2022;
Maryland's GIS
Data Catalog, 2022

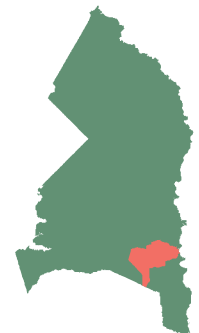


EXISTING TRANSIT FACILITIES

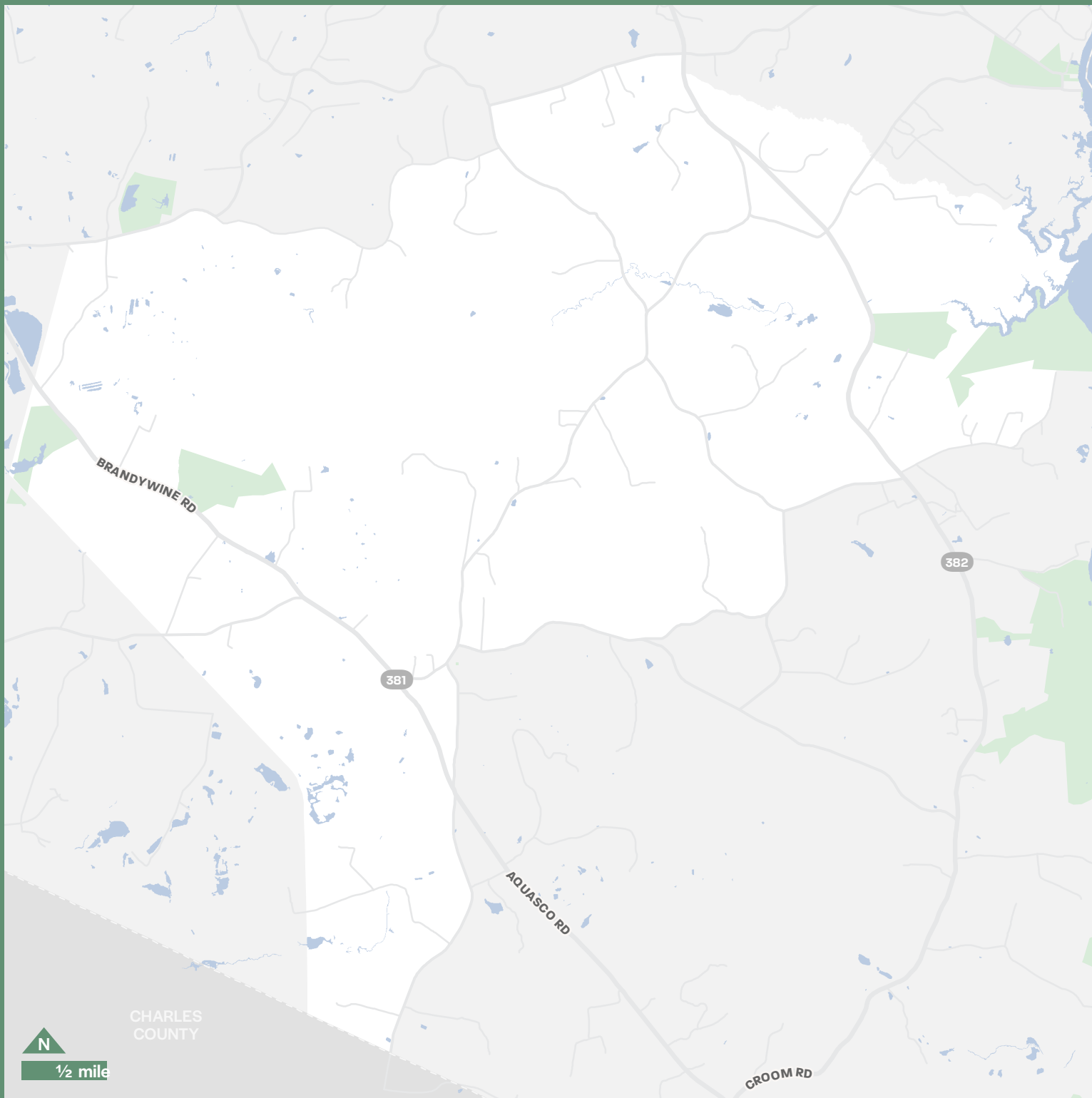
Baden Area

Legend

Locator Map



Sources:
Prince George's County
GIS Open Data Portal, 2022;
Maryland's GIS
Data Catalog, 2022



N

1/2 mile

CHARLES
COUNTY

AQUASCO RD

CROOM RD

BRANDYWINE RD

382

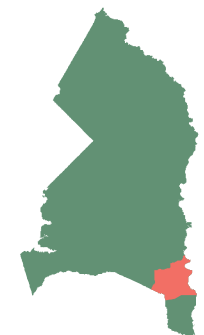
381

EXISTING TRANSIT FACILITIES

Westwood Area

Legend

Locator Map



Sources:
Prince George's County
GIS Open Data Portal, 2022;
Maryland's GIS
Data Catalog, 2022

EXISTING TRANSIT FACILITIES

Aquasco

Legend

Locator Map









Sources:
Prince George's County
GIS Open Data Portal, 2022;
Maryland's GIS
Data Catalog, 2022



EXISTING TRANSIT FACILITIES

Laurel Area

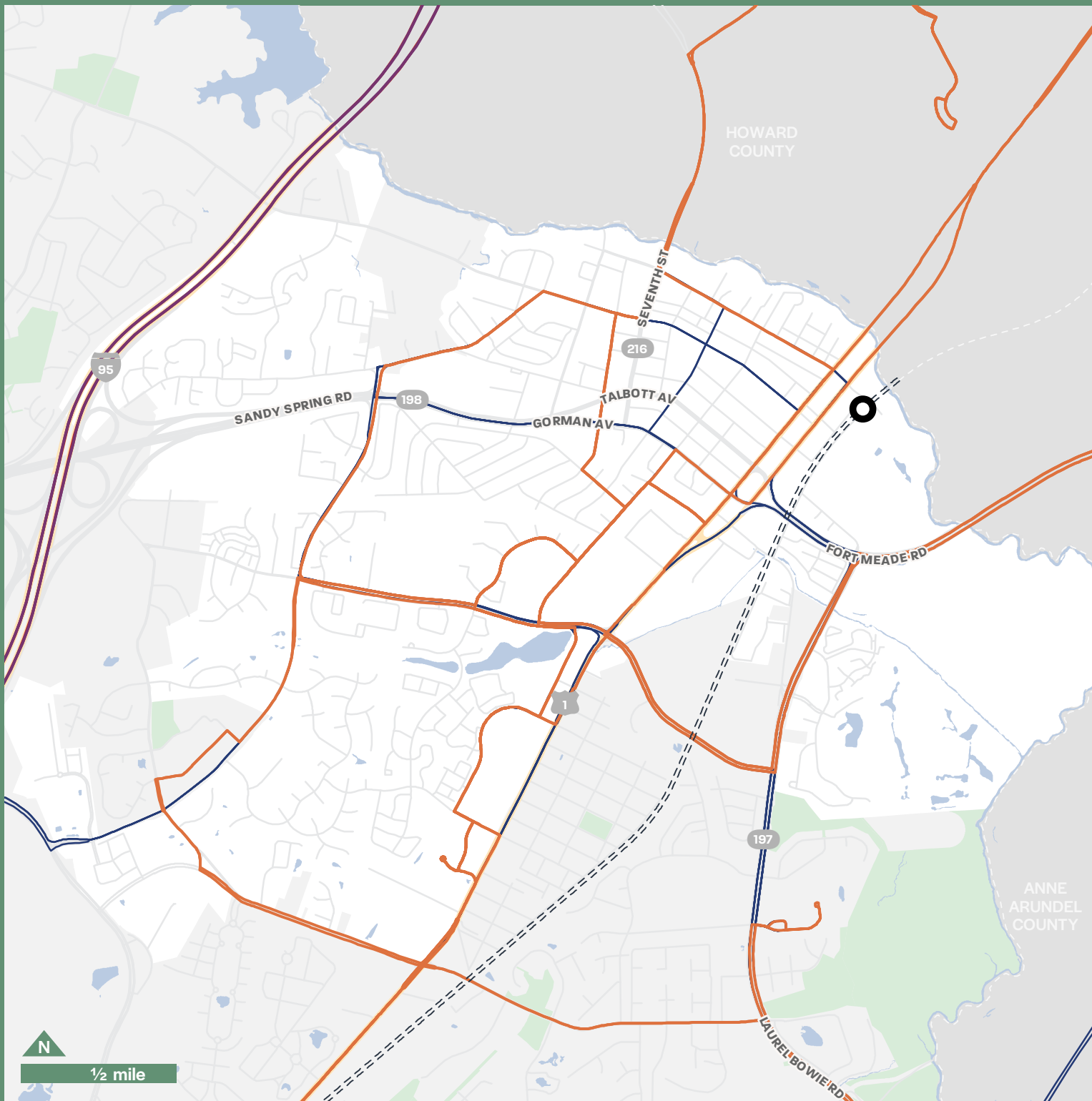
Legend

-  Marc/Amtrak Station
-  Marc/Amtrak
-  MTA Bus Service
-  UM Shuttle Service
-  RTA Bus Service
-  Metrobus Service

Locator Map



Sources:
Prince George's County
GIS Open Data Portal, 2022;
Maryland's GIS
Data Catalog, 2022



TASK 6.4

Existing Bicycle Facilities

EXISTING BIKE FACILITIES

Northwestern Area

Legend

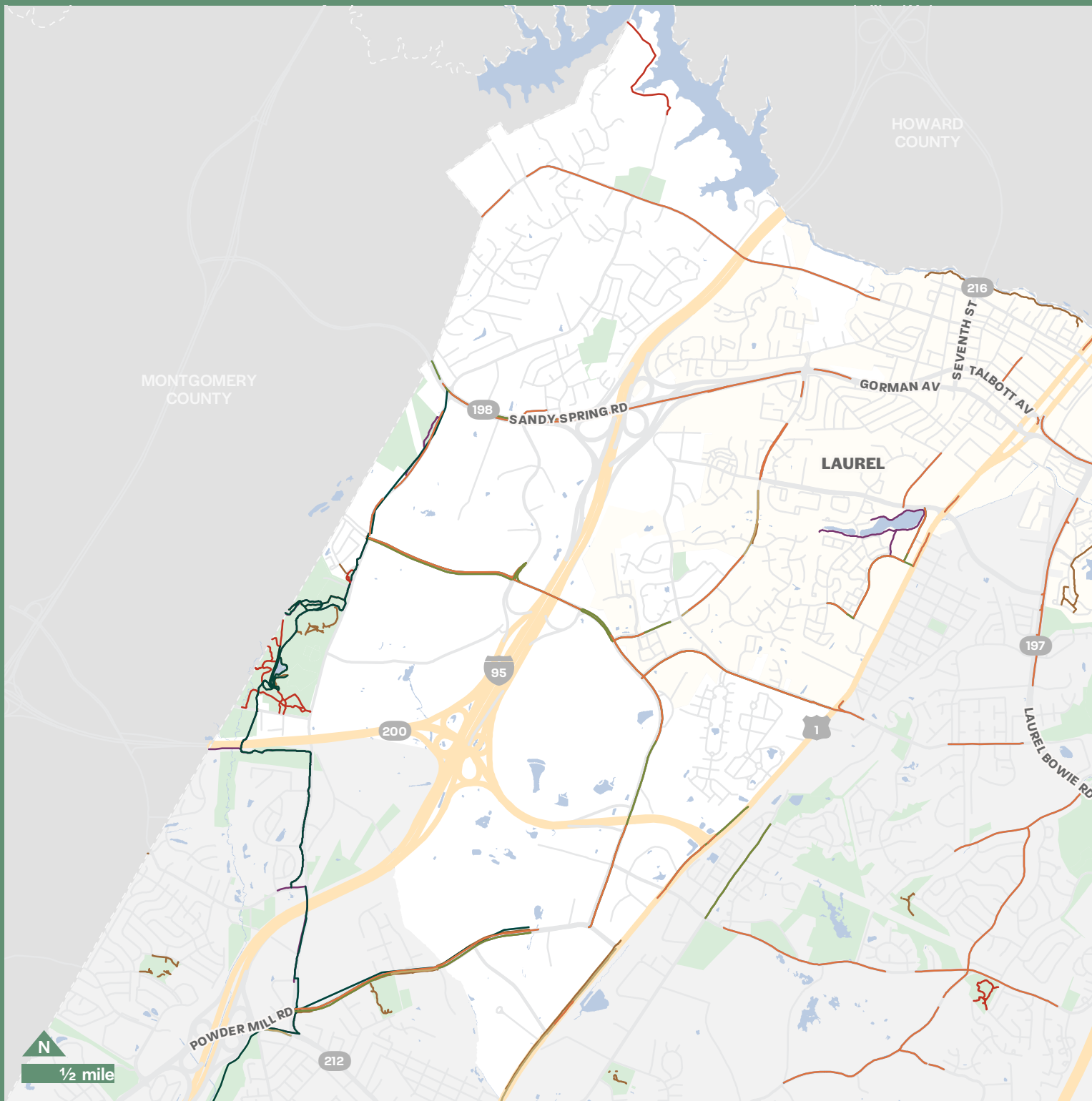
Existing Conditions

- Primary
- Recreation
- Secondary
- Bike Lane
- Sidepath
- Trail
- Wide Shoulder
- 2009 MPOT Built Projects

Locator Map



Sources:
Prince George's County
GIS Open Data Portal, 2022;
Maryland's GIS
Data Catalog, 2022



EXISTING BIKE FACILITIES

Fairland-Beltsville & Vicinity

Legend

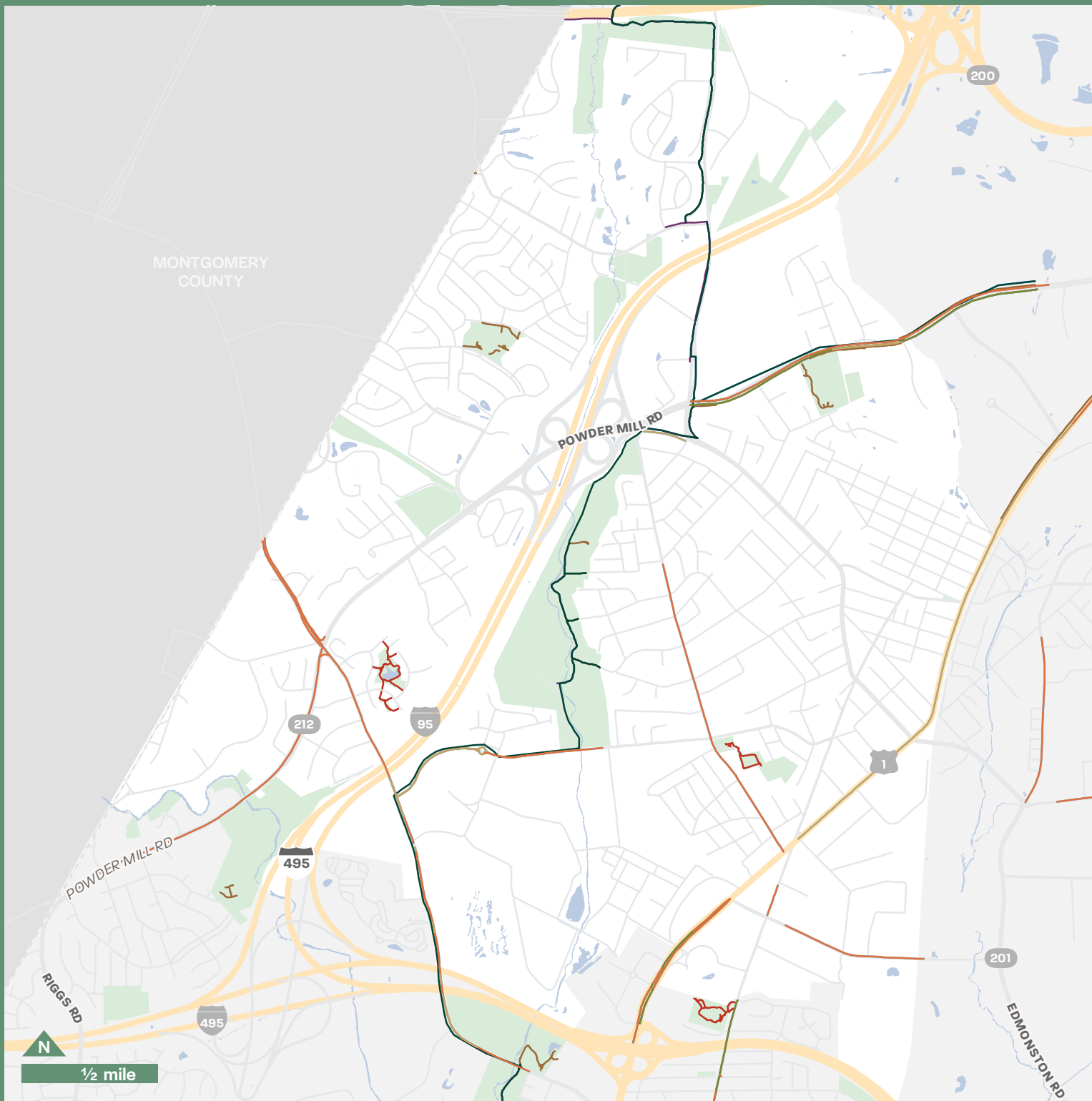
Existing Conditions

- Primary
- Recreation
- Secondary
- Bike Lane
- Sidepath
- Trail
- Wide Shoulder
- 2009 MPOT Built Projects

Locator Map



Sources:
Prince George's County
GIS Open Data Portal, 2022;
Maryland's GIS
Data Catalog, 2022



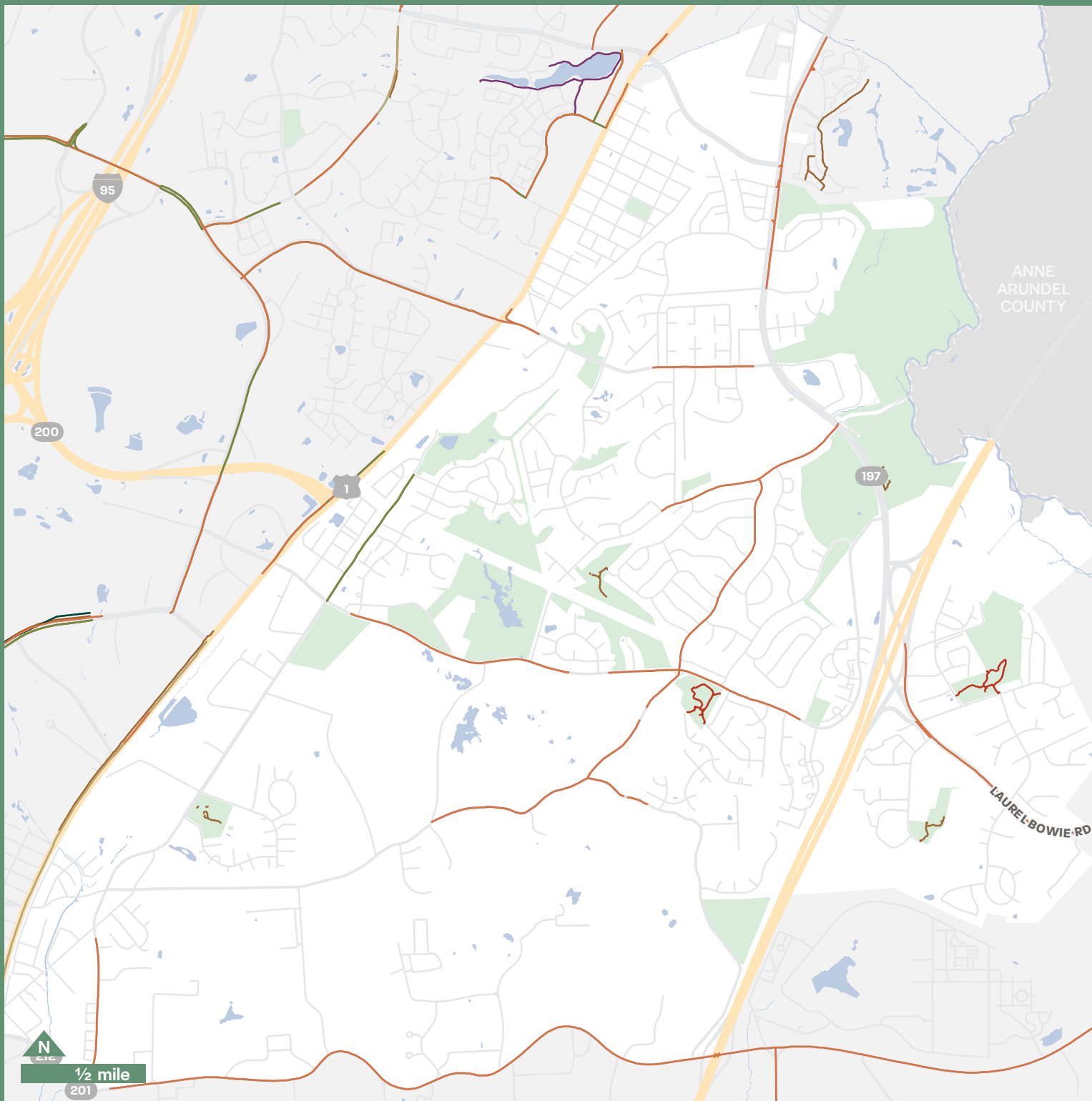
EXISTING BIKE FACILITIES

South Laurel- Montpelier

Legend

Existing Conditions

- Primary
- Recreation
- Secondary
- Bike Lane
- Sidepath
- Trail
- Wide Shoulder
- 2009 MPOT Built Projects



Locator Map



Sources:
Prince George's County
GIS Open Data Portal, 2022;
Maryland's GIS
Data Catalog, 2022

EXISTING BIKE FACILITIES

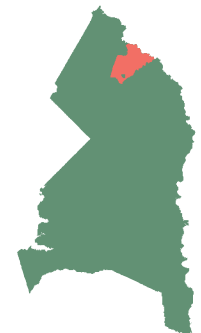
Agricultural Research Center

Legend

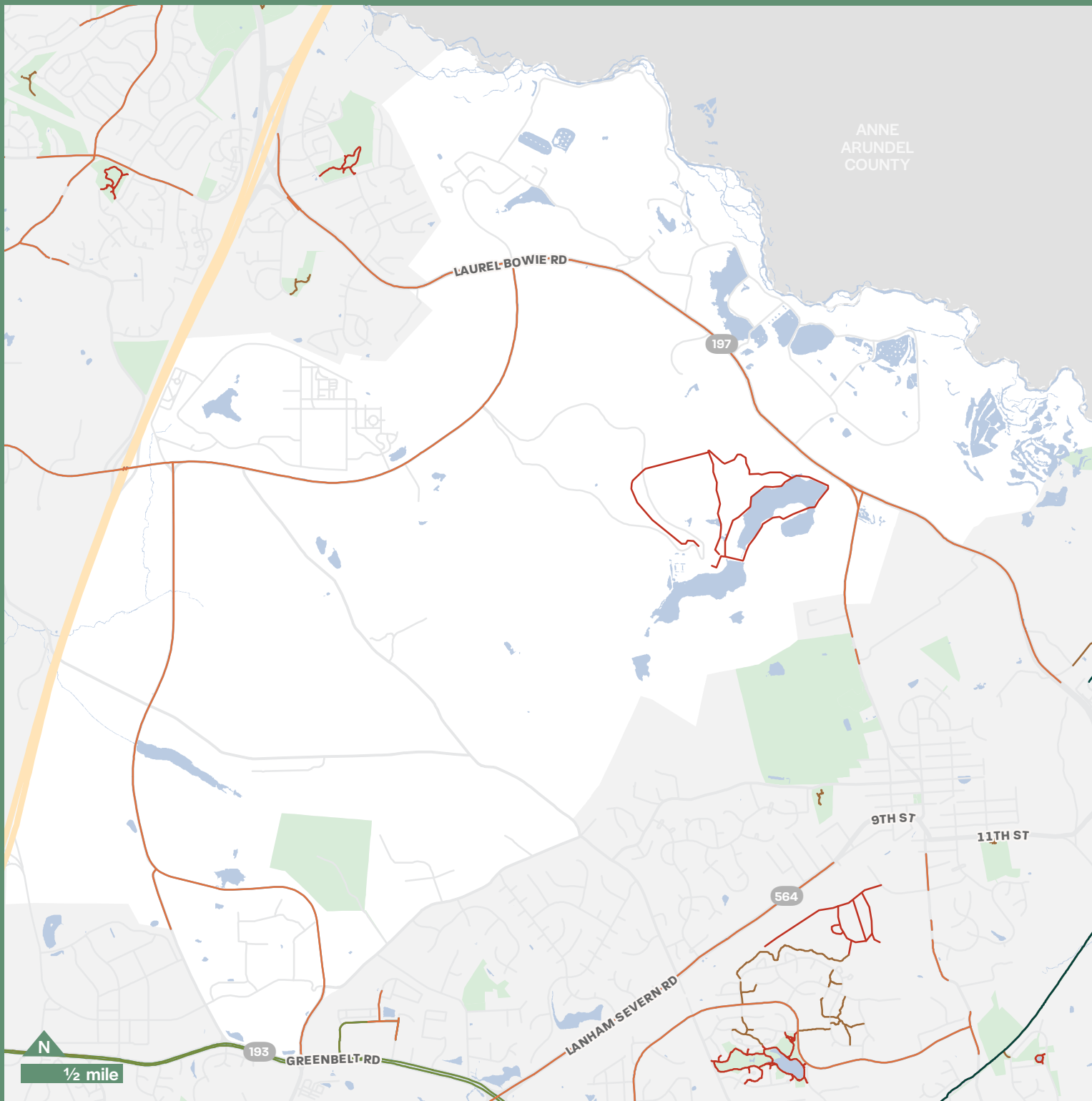
Existing Conditions

- Primary
- Recreation
- Secondary
- Bike Lane
- Trail
- Wide Shoulder
- 2009 MPOT Built Projects

Locator Map



Sources:
Prince George's County
GIS Open Data Portal, 2022;
Maryland's GIS
Data Catalog, 2022



EXISTING BIKE FACILITIES

Langley Park & Vicinity

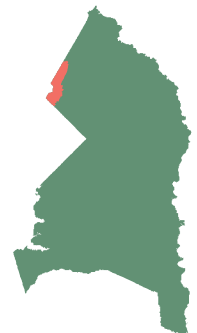
Legend

Existing Conditions

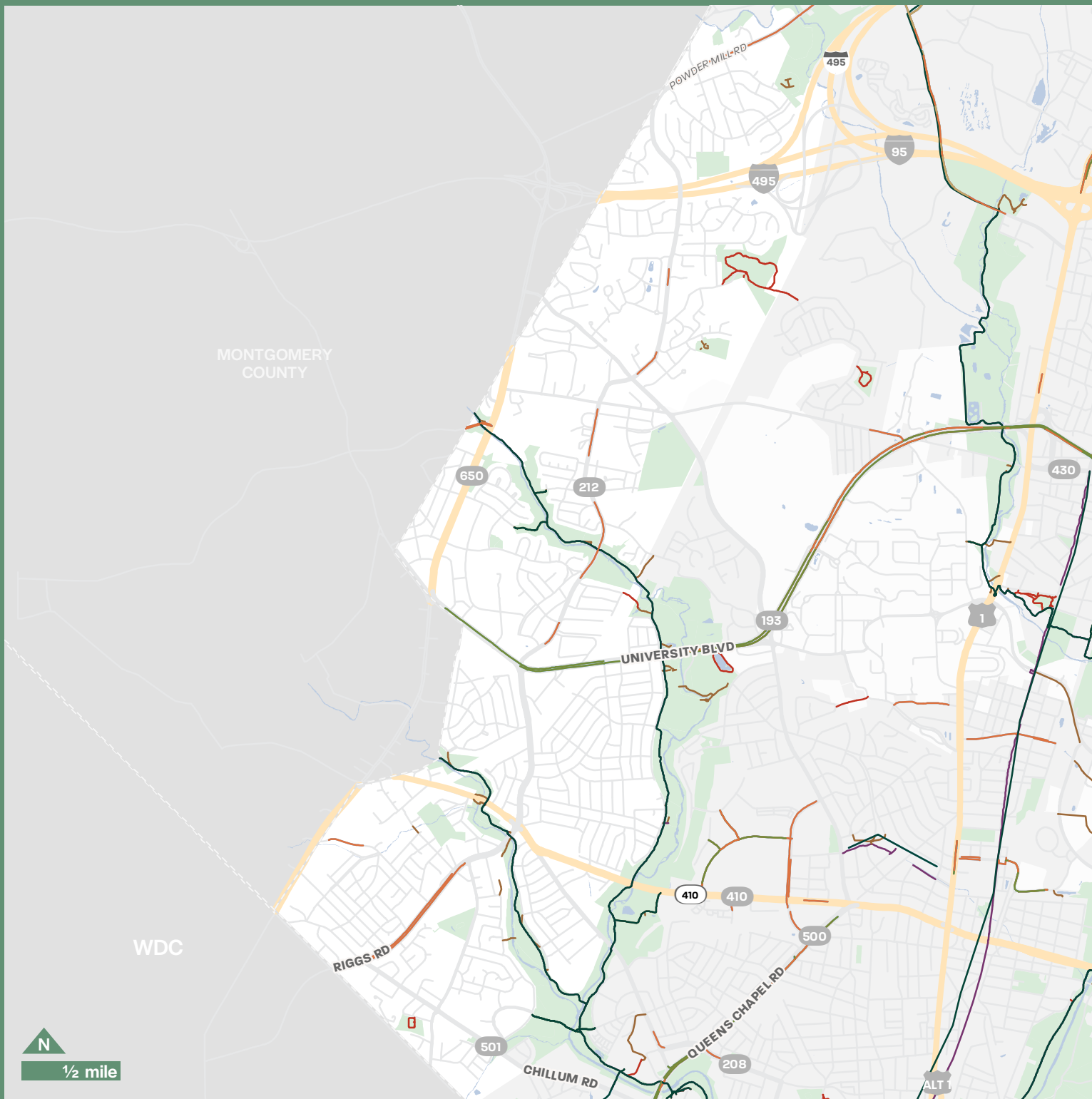
- Primary
- Recreation
- Secondary
- Bike Lane
- Sidepath
- Trail
- Wide Shoulder

- 2009 MPOT Built Projects
- University of Maryland Campus

Locator Map



Sources:
Prince George's County
GIS Open Data Portal, 2022;
Maryland's GIS
Data Catalog, 2022



EXISTING BIKE FACILITIES

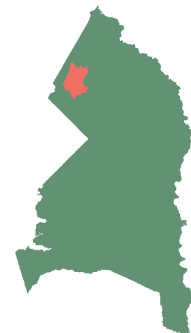
College Park-Berwyn Heights & Vicinity

Legend

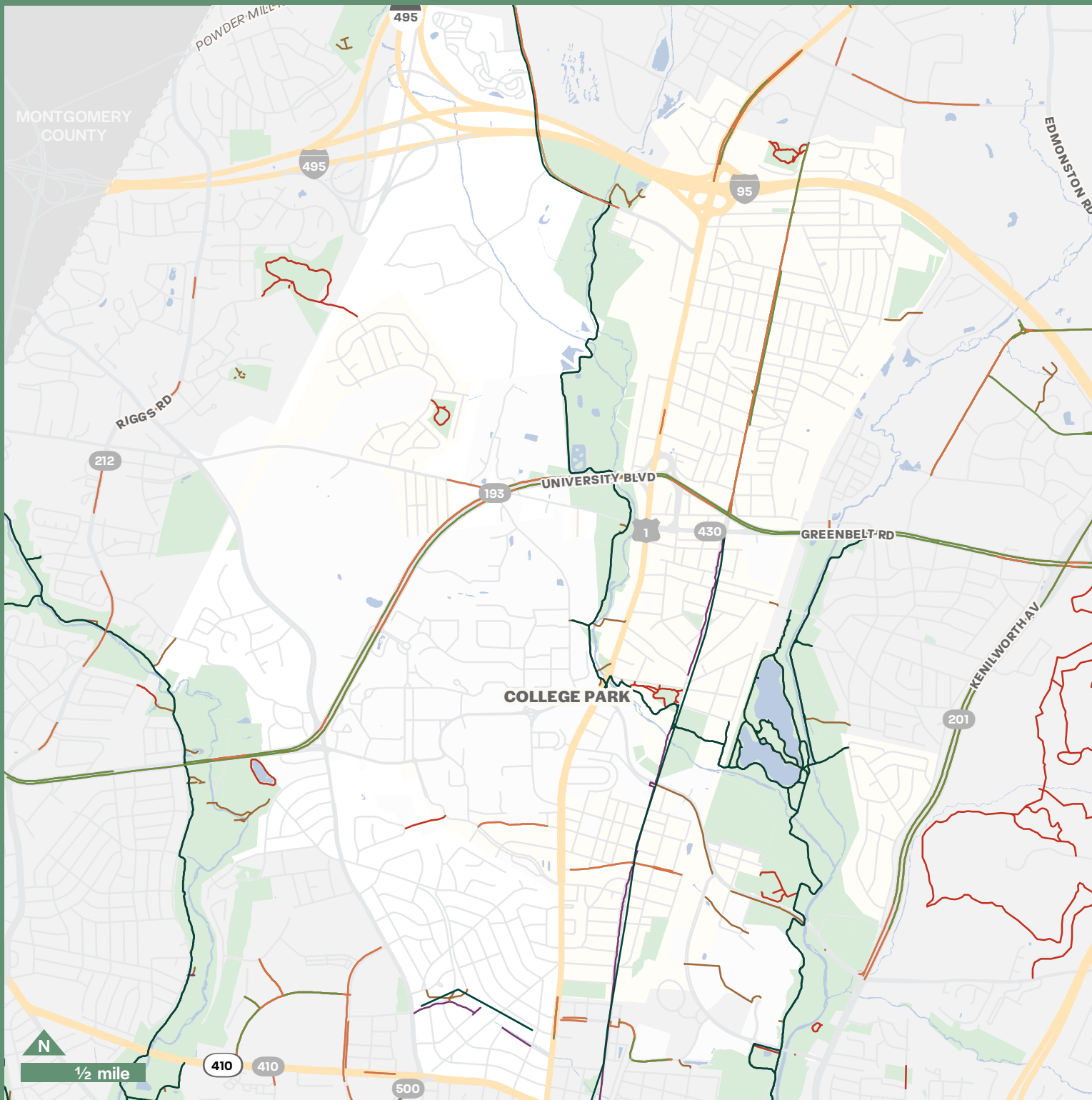
Existing Conditions

- Primary
- Recreation
- Secondary
- Bike Lane
- Sidepath
- Trail
- Wide Shoulder
- 2009 MPOT Built Projects
- University of Maryland Campus

Locator Map



Sources:
Prince George's County
GIS Open Data Portal, 2022;
Maryland's GIS
Data Catalog, 2022



EXISTING BIKE FACILITIES

Greenbelt & Vicinity

Legend

Existing Conditions

Primary

Recreation

Secondary

Bike Lane

Sidepath

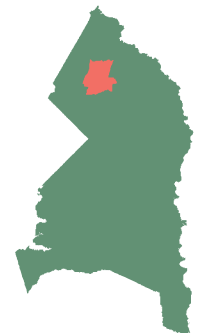
Trail

Wide Shoulder

2009 MPOT Built Projects

University of Maryland Campus

Locator Map



Sources:
Prince George's County
GIS Open Data Portal, 2022;
Maryland's GIS
Data Catalog, 2022



EXISTING BIKE FACILITIES

Hyattsville-Riverdale- Mt. Rainier-Brentwood

Legend

Existing Conditions

- Primary
- Recreation
- Secondary
- Bike Lane
- Sidepath
- Trail
- Wide Shoulder

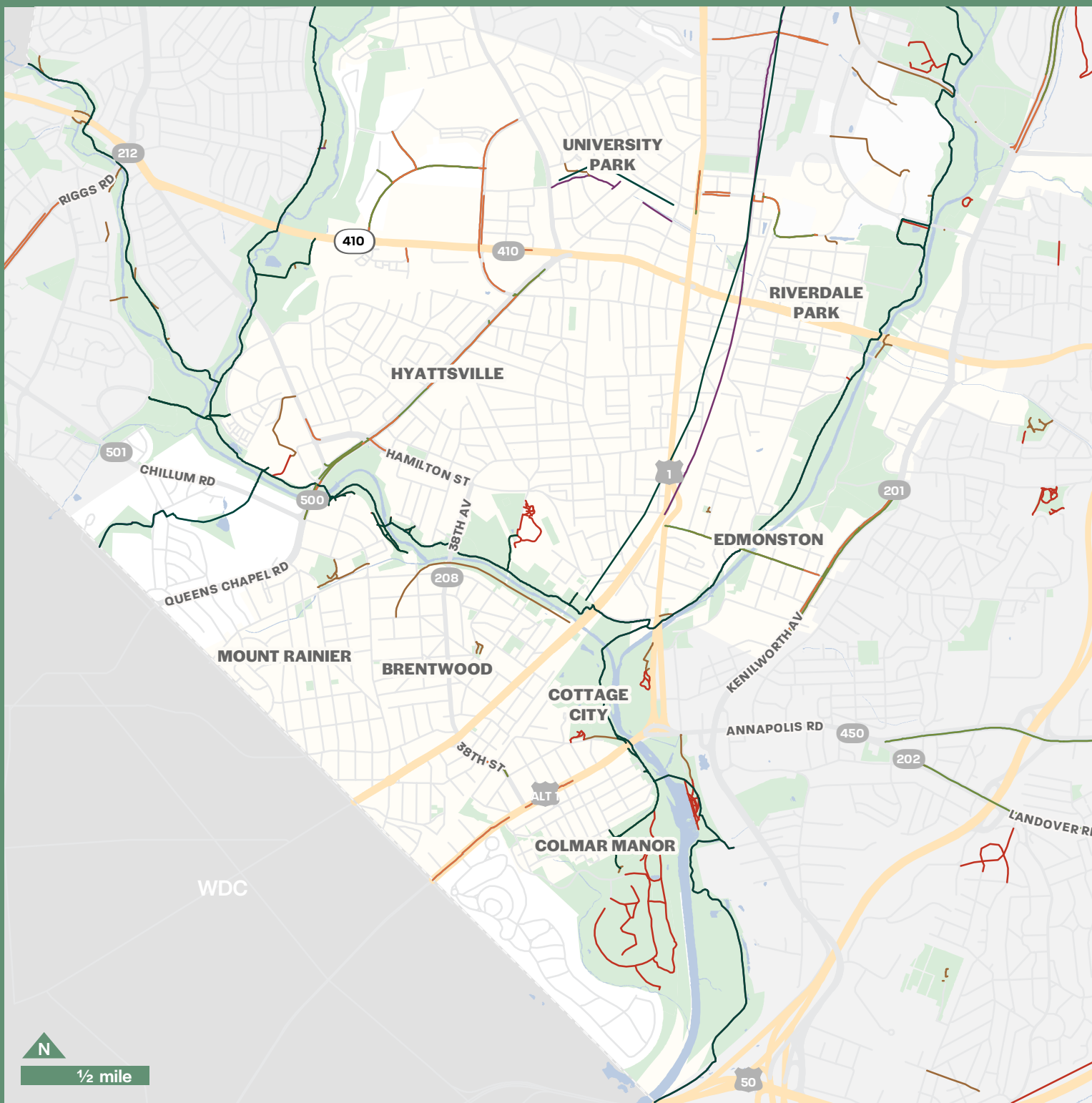
2009 MPOT Built Projects

University of Maryland Campus

Locator Map



Sources:
Prince George's County
GIS Open Data Portal, 2022;
Maryland's GIS
Data Catalog, 2022



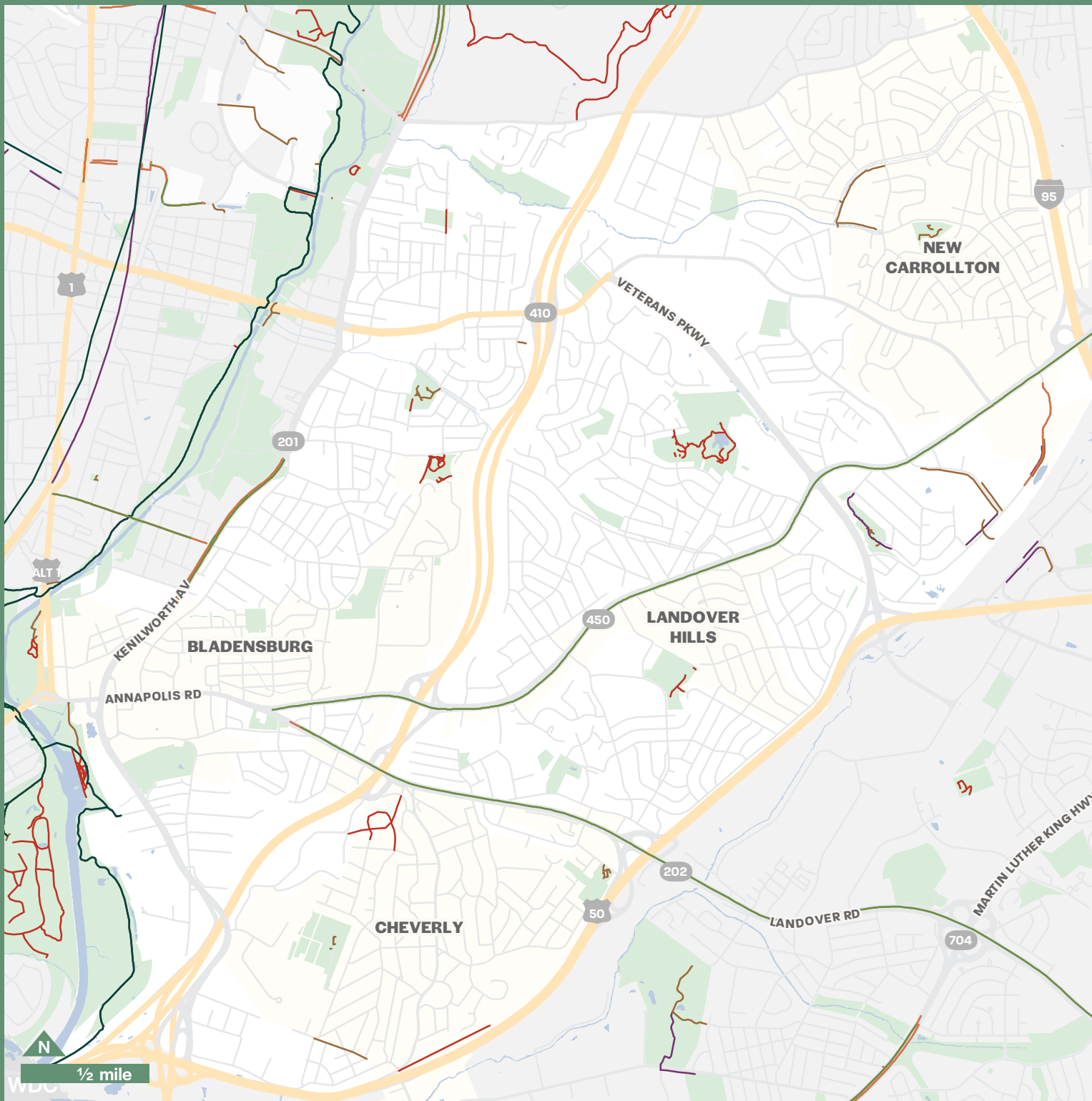
EXISTING BIKE FACILITIES

Bladensburg-New Carrollton & Vicinity

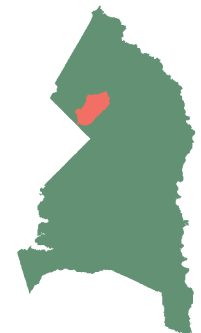
Legend

Existing Conditions

- Primary
- Recreation
- Secondary
- Bike Lane
- Trail
- Wide Shoulder
- 2009 MPOT Built Projects
- University of Maryland Campus



Locator Map



Sources:
Prince George's County
GIS Open Data Portal, 2022;
Maryland's GIS
Data Catalog, 2022

EXISTING BIKE FACILITIES

Glenn Dale-Seabrook- Lanham & Vicinity

Legend

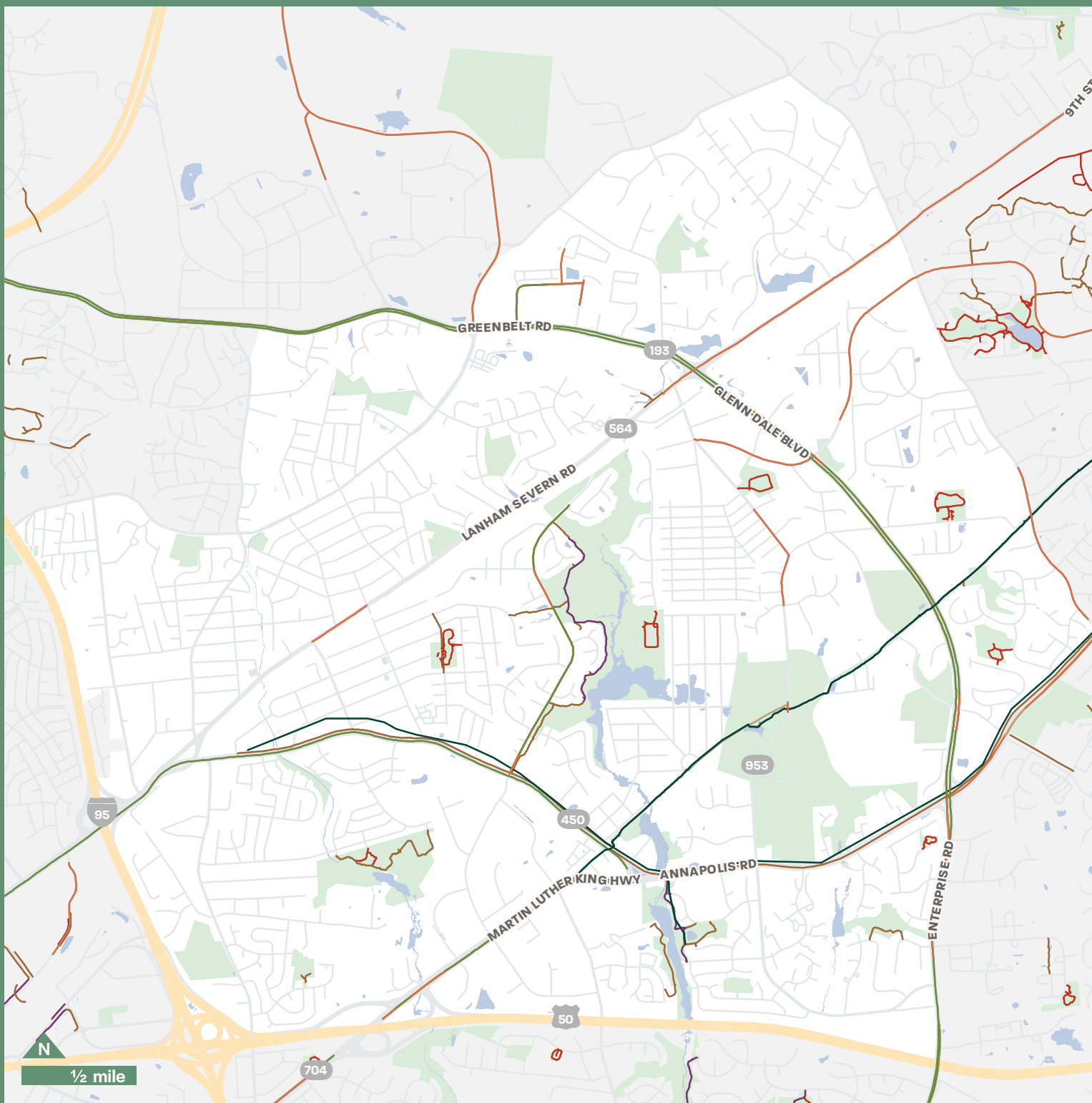
Existing Conditions

- Primary
- Recreation
- Secondary
- Bike Lane
- Sidepath
- Trail
- Wide Shoulder
- 2009 MPOT Built Projects

Locator Map



Sources:
Prince George's County
GIS Open Data Portal, 2022;
Maryland's GIS
Data Catalog, 2022



EXISTING BIKE FACILITIES

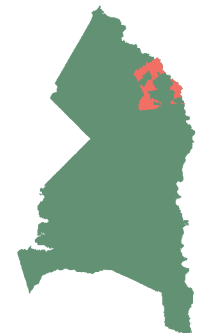
Bowie & Vicinity

Legend

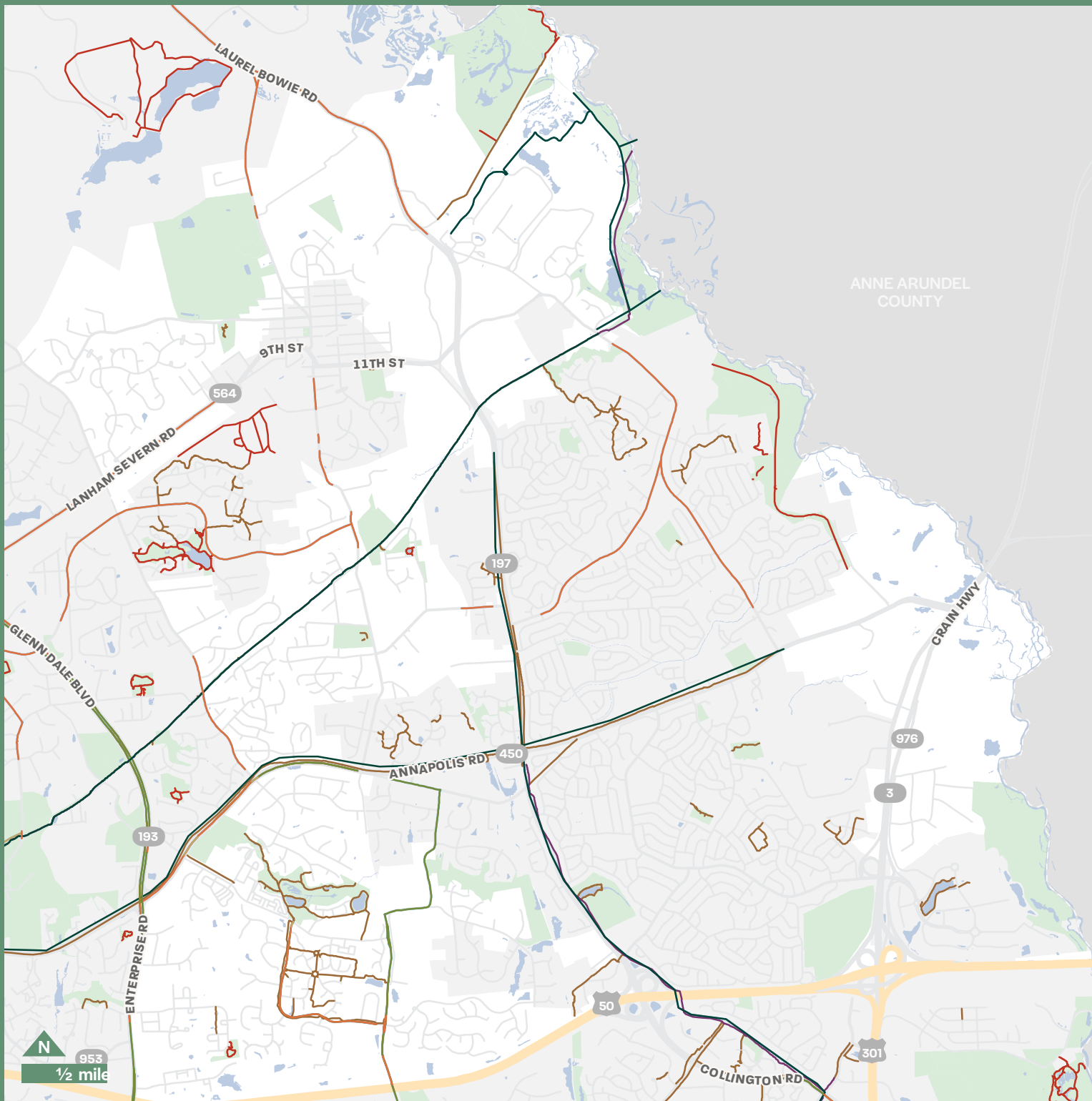
Existing Conditions

- Primary
- Recreation
- Secondary
- Bike Lane
- Sidepath
- Trail
- Wide Shoulder
- 2009 MPOT Built Projects

Locator Map



Sources:
Prince George's County
GIS Open Data Portal, 2022;
Maryland's GIS
Data Catalog, 2022



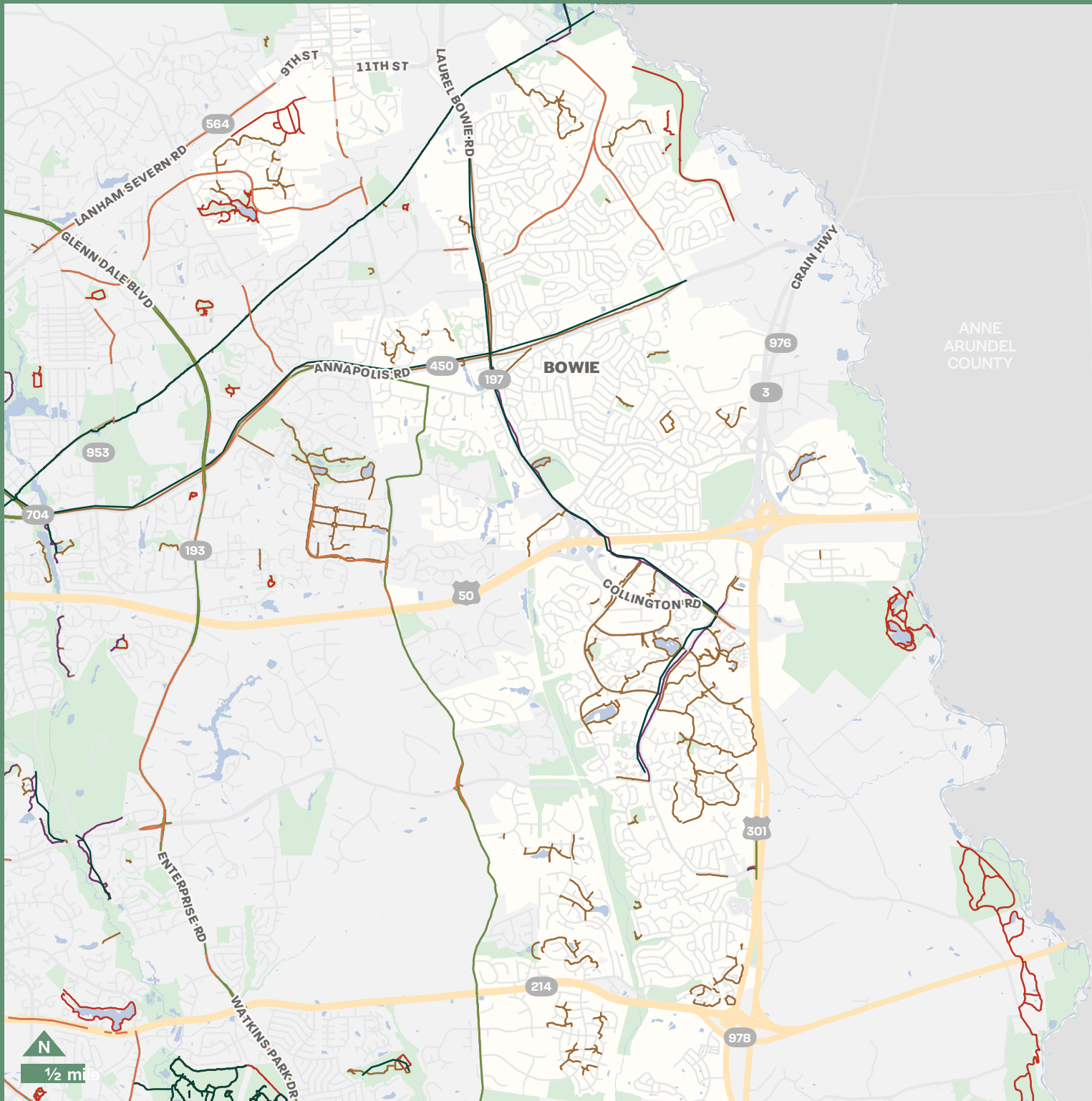
EXISTING BIKE FACILITIES

City of Bowie

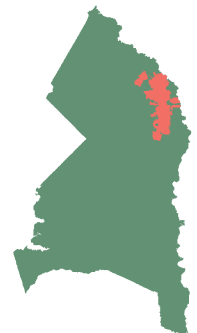
Legend

Existing Conditions

- Primary
- Recreation
- Secondary
- Bike Lane
- Sidepath
- Trail
- Wide Shoulder
- 2009 MPOT Built Projects



Locator Map



Sources:
Prince George's County
GIS Open Data Portal, 2022;
Maryland's GIS
Data Catalog, 2022

EXISTING BIKE FACILITIES

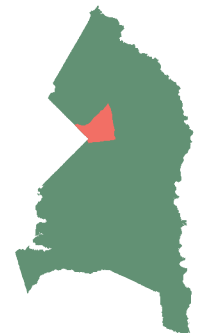
Landover & Vicinity

Legend

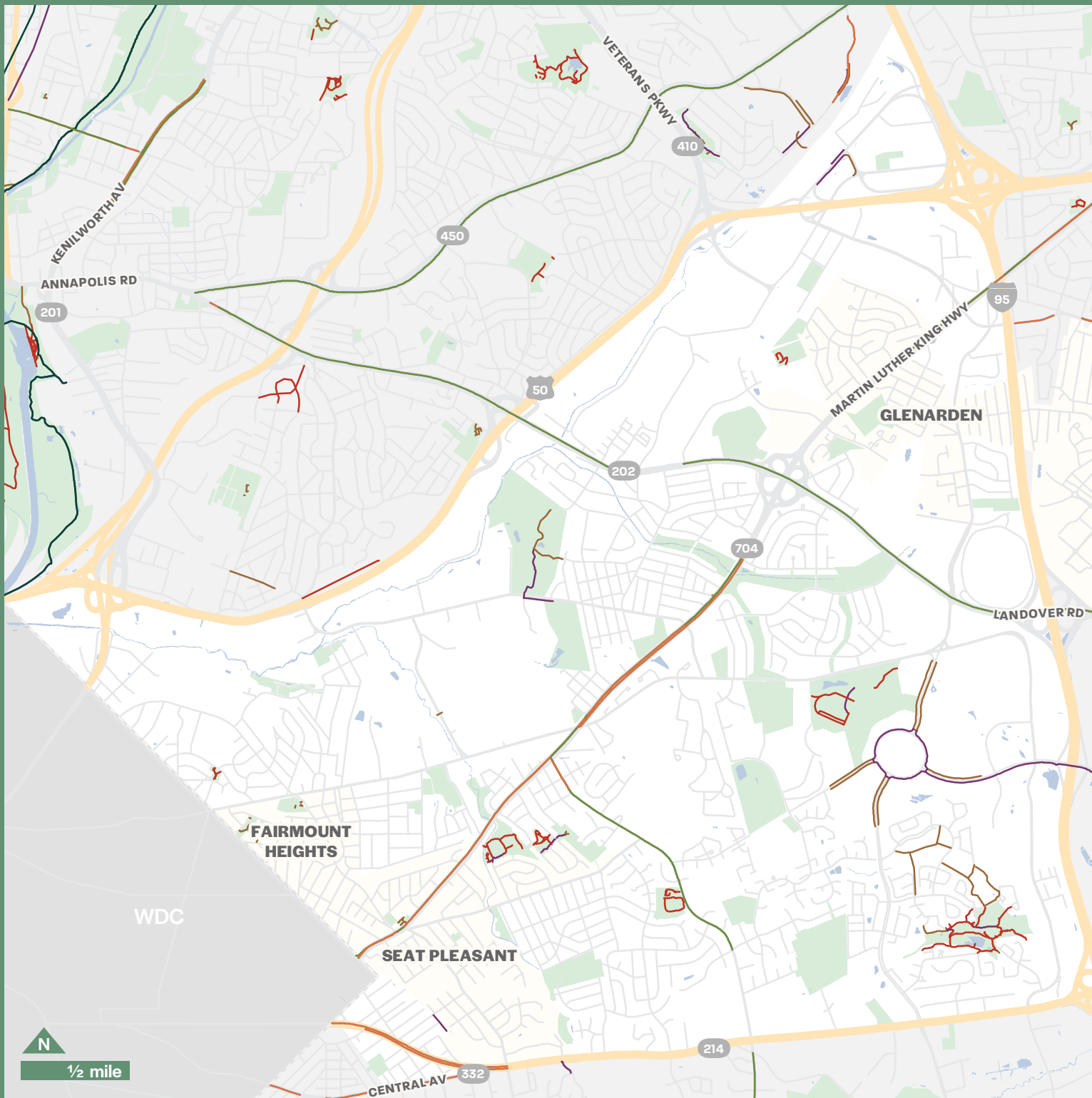
Existing Conditions

- Primary
- Recreation
- Secondary
- Bike Lane
- Trail
- Wide Shoulder
- 2009 MPOT Built Projects

Locator Map



Sources:
Prince George's County
GIS Open Data Portal, 2022;
Maryland's GIS
Data Catalog, 2022



EXISTING BIKE FACILITIES

Largo-Lottsford

Legend

Existing Conditions

Primary

Recreation

Secondary

Bike Lane

Sidepath

Trail

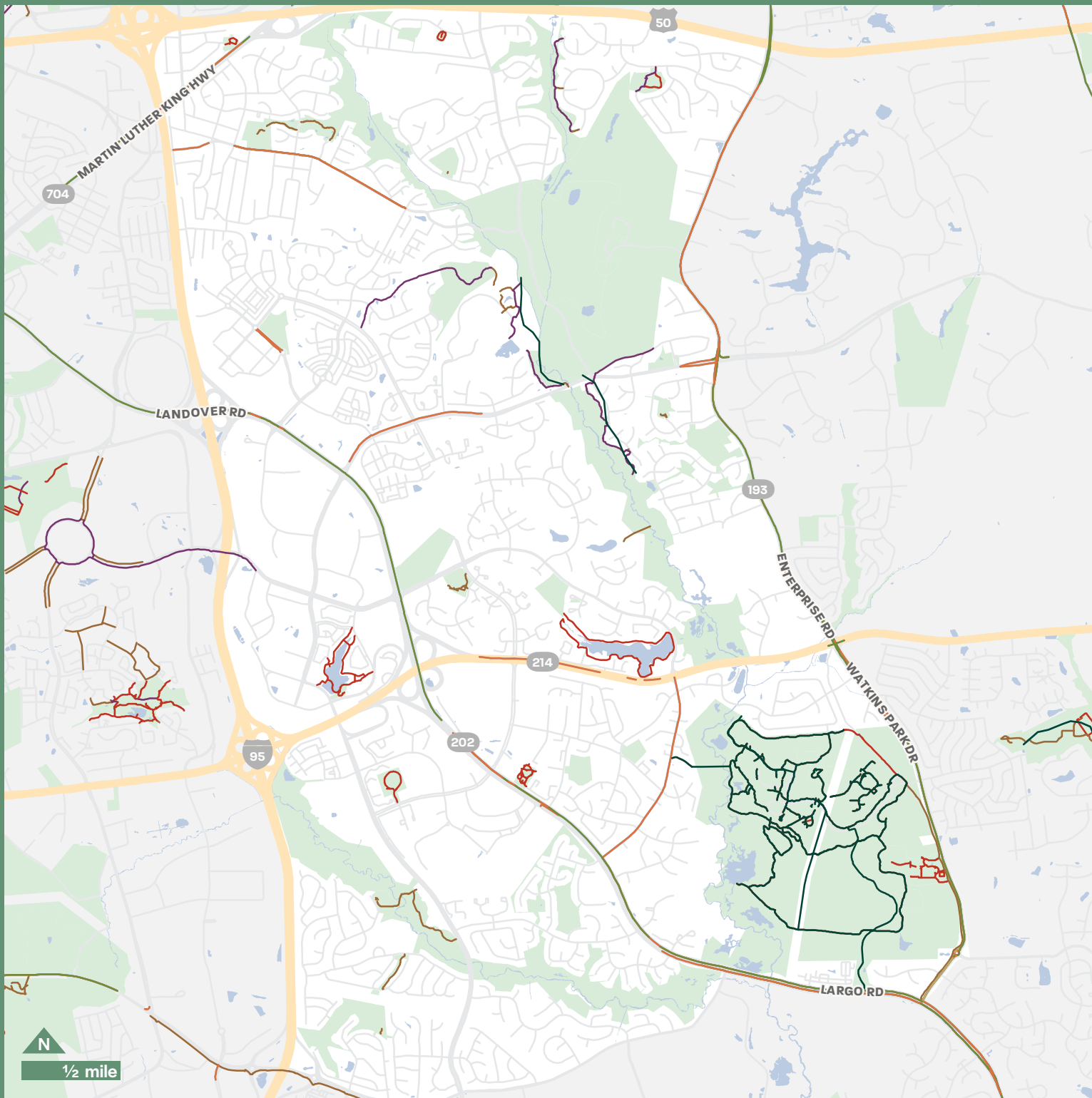
Wide Shoulder

2009 MPOT Built Projects

Locator Map



Sources:
Prince George's County
GIS Open Data Portal, 2022;
Maryland's GIS
Data Catalog, 2022



EXISTING BIKE FACILITIES

Mitchellville & Vicinity

Legend

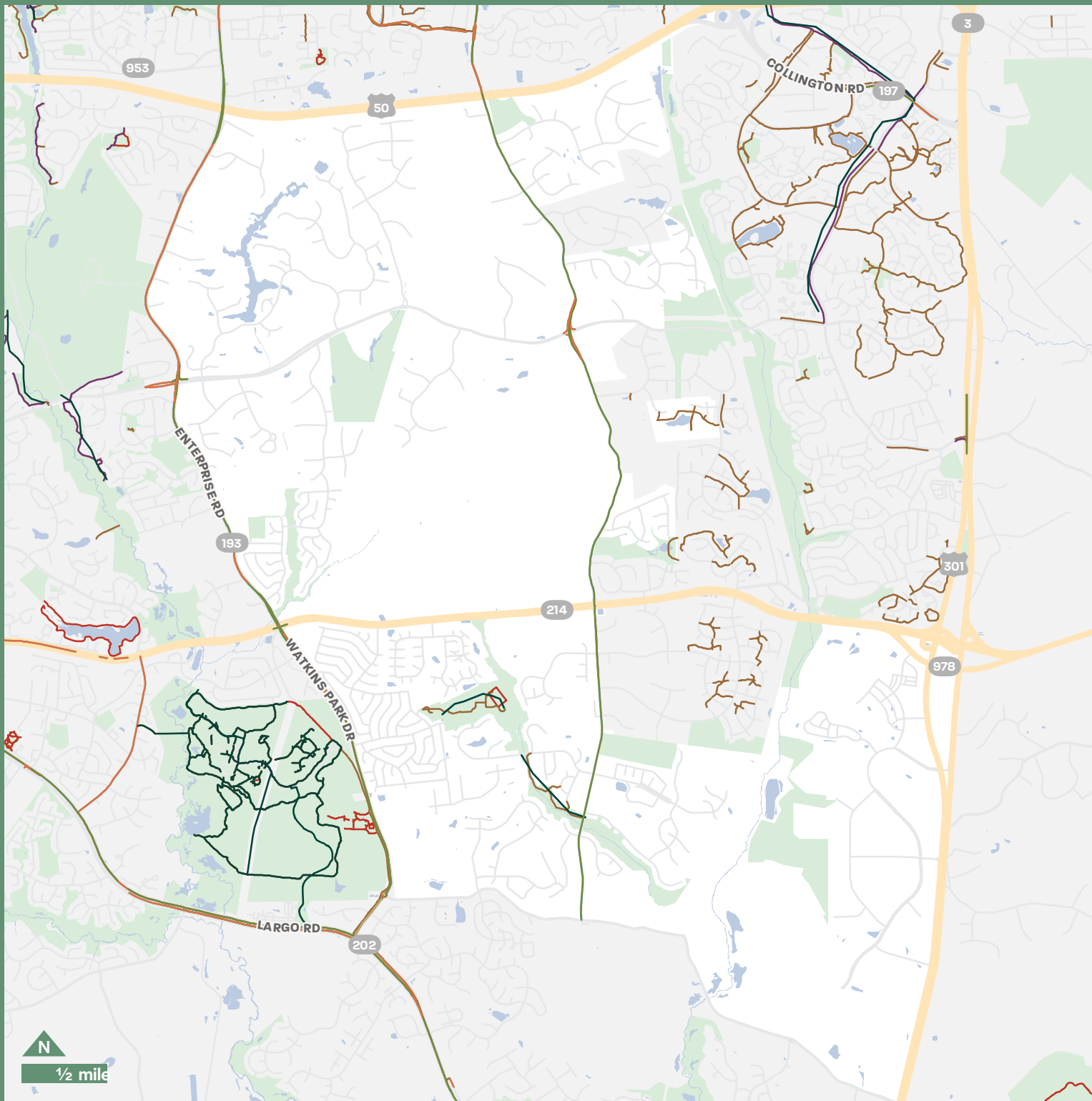
Existing Conditions

- Primary
- Recreation
- Secondary
- Bike Lane
- Sidepath
- Trail
- Wide Shoulder
- 2009 MPOT Built Projects

Locator Map



Sources:
Prince George's County
GIS Open Data Portal, 2022;
Maryland's GIS
Data Catalog, 2022



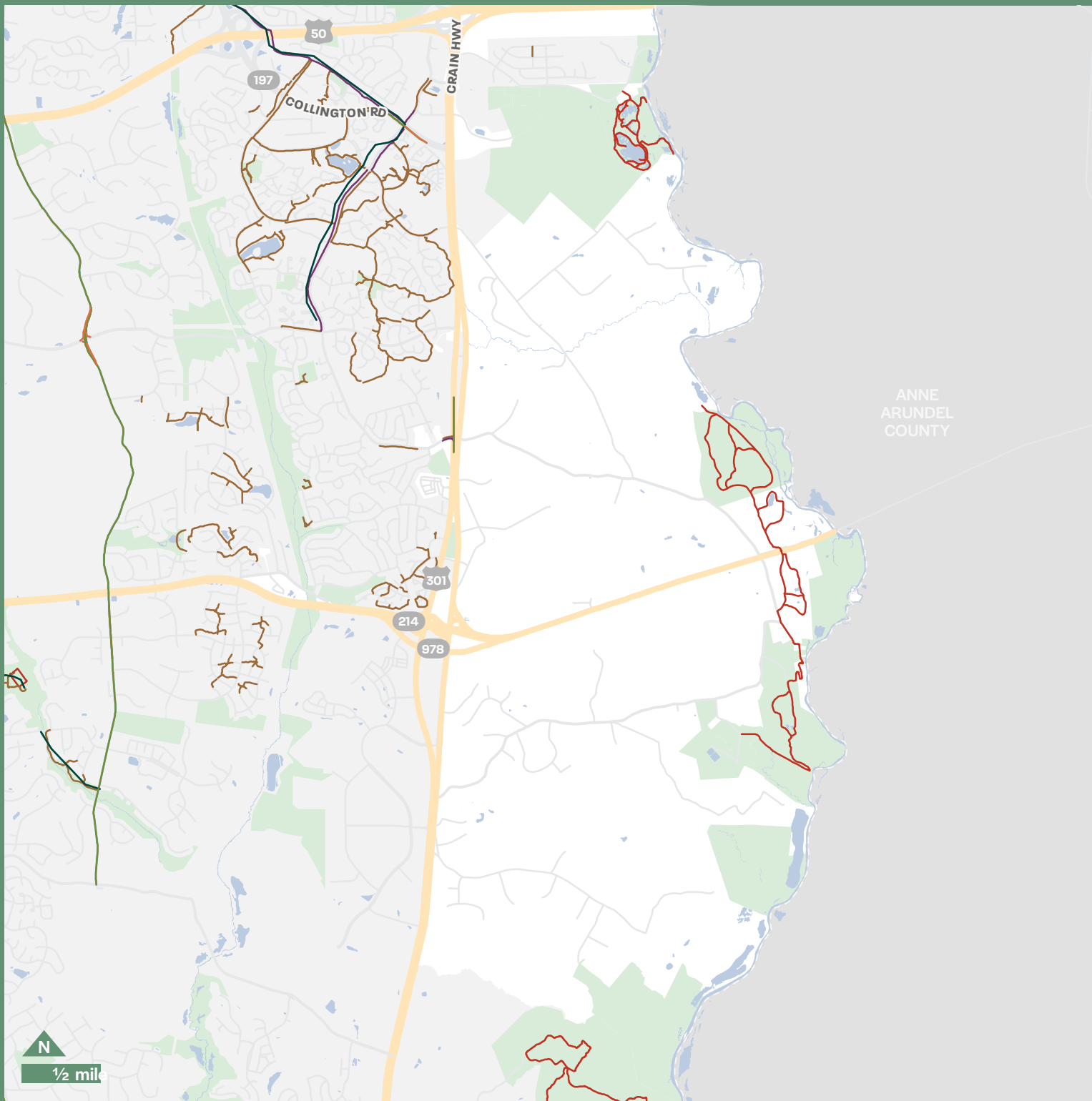
EXISTING BIKE FACILITIES

Collington & Vicinity

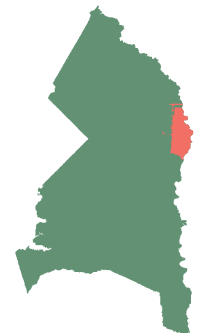
Legend

Existing Conditions

- Primary
- Recreation
- Secondary
- Bike Lane
- Trail
- Wide Shoulder
- 2009 MPOT Built Projects



Locator Map



Sources:
Prince George's County
GIS Open Data Portal, 2022;
Maryland's GIS
Data Catalog, 2022

EXISTING BIKE FACILITIES

Suitland-District Heights, Capitol

Legend

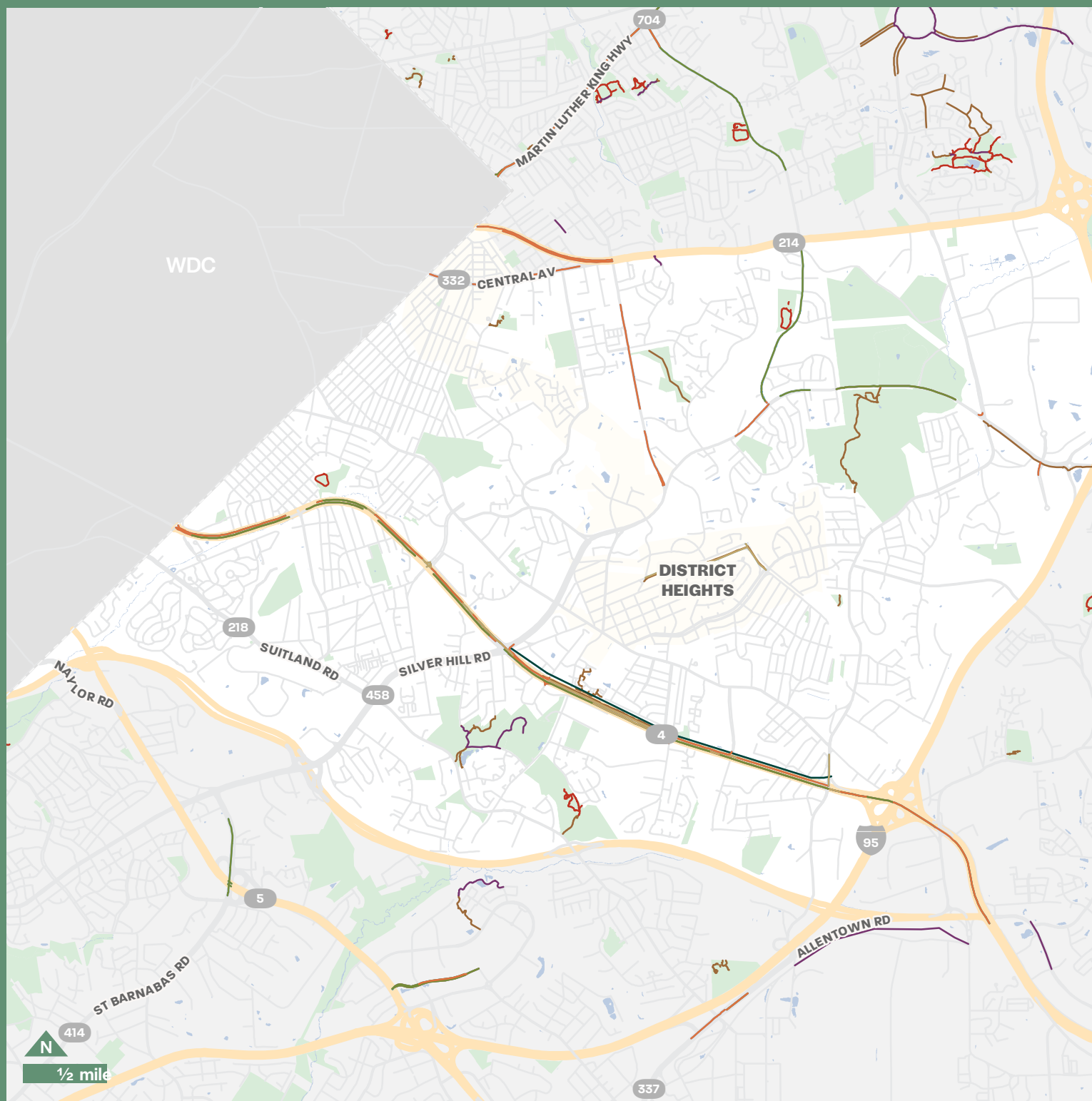
Existing Conditions

- Primary
- Recreation
- Secondary
- Bike Lane
- Sidepath
- Trail
- Wide Shoulder
- 2009 MPOT Built Projects

Locator Map



Sources:
Prince George's County
GIS Open Data Portal, 2022;
Maryland's GIS
Data Catalog, 2022



EXISTING BIKE FACILITIES

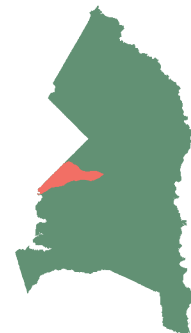
The Heights

Legend

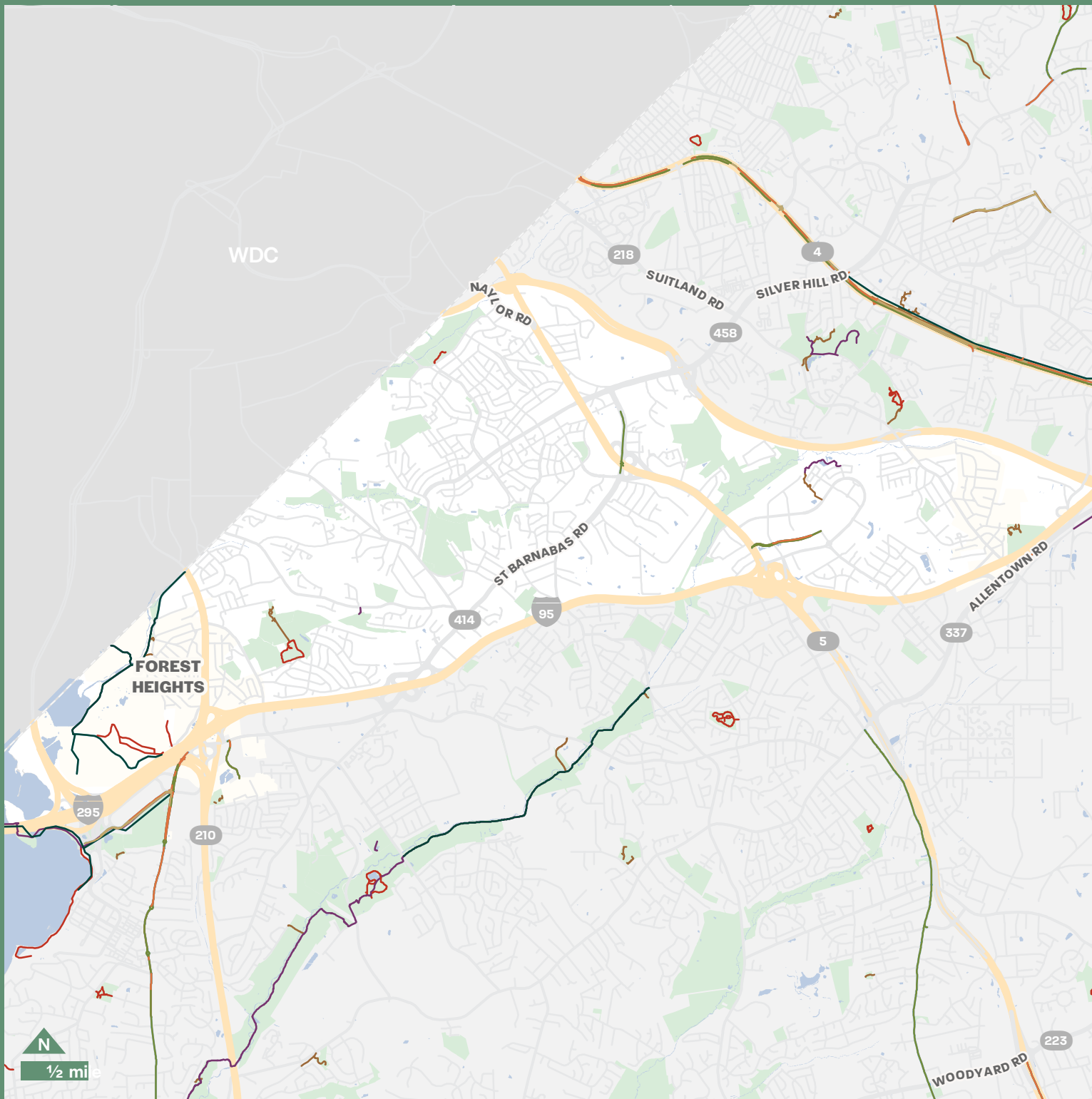
Existing Conditions

- Primary
- Recreation
- Secondary
- Bike Lane
- Sidepath
- Trail
- Wide Shoulder
- 2009 MPOT Built Projects

Locator Map



Sources:
Prince George's County
GIS Open Data Portal, 2022;
Maryland's GIS
Data Catalog, 2022



EXISTING BIKE FACILITIES

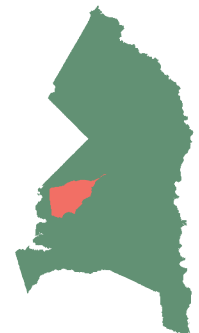
Henson Creek

Legend

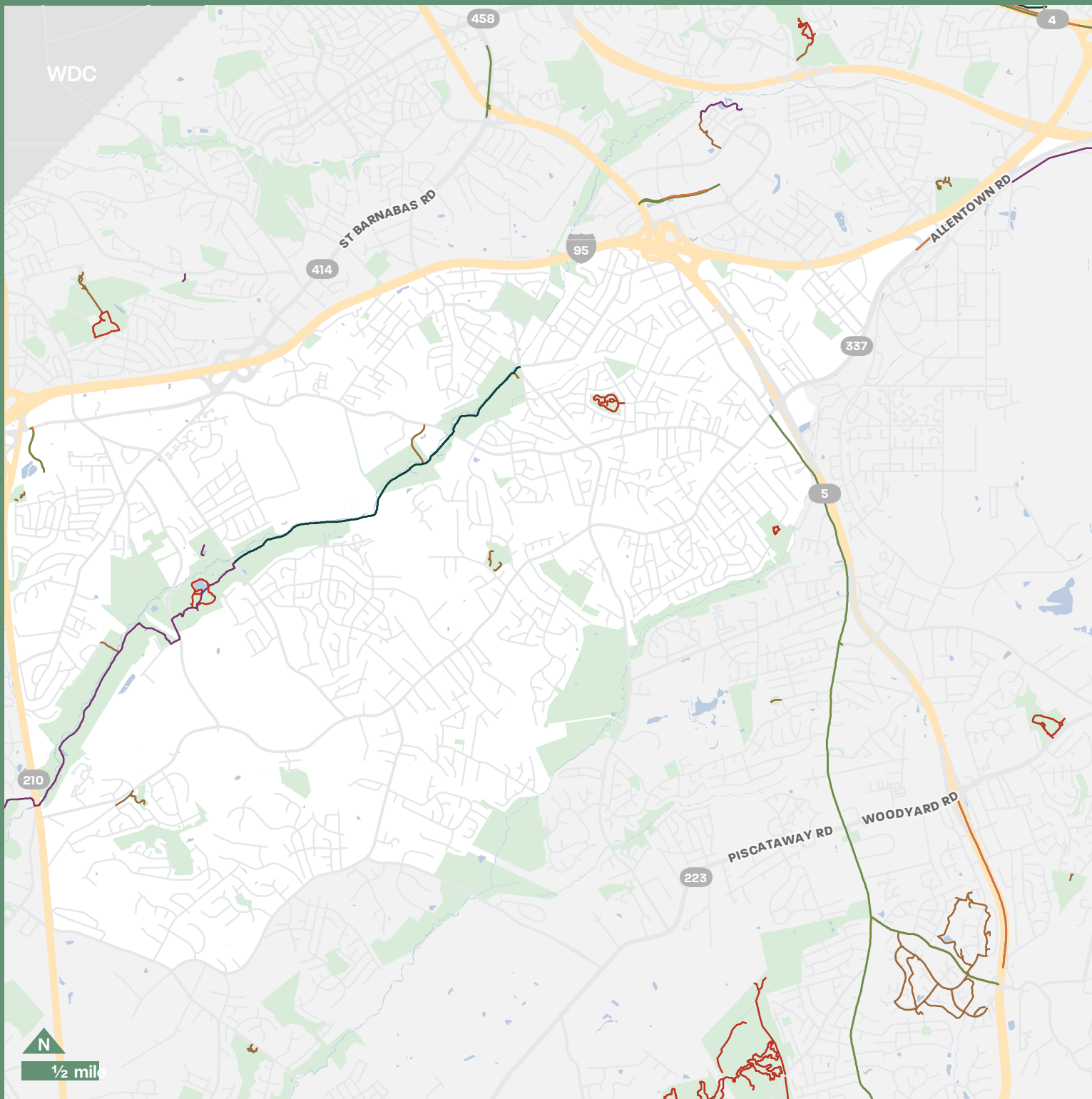
Existing Conditions

- Primary
- Recreation
- Secondary
- Bike Lane
- Sidepath
- Trail
- Wide Shoulder
- 2009 MPOT Built Projects

Locator Map



Sources:
Prince George's County
GIS Open Data Portal, 2022;
Maryland's GIS
Data Catalog, 2022



EXISTING BIKE FACILITIES

Melwood

Legend

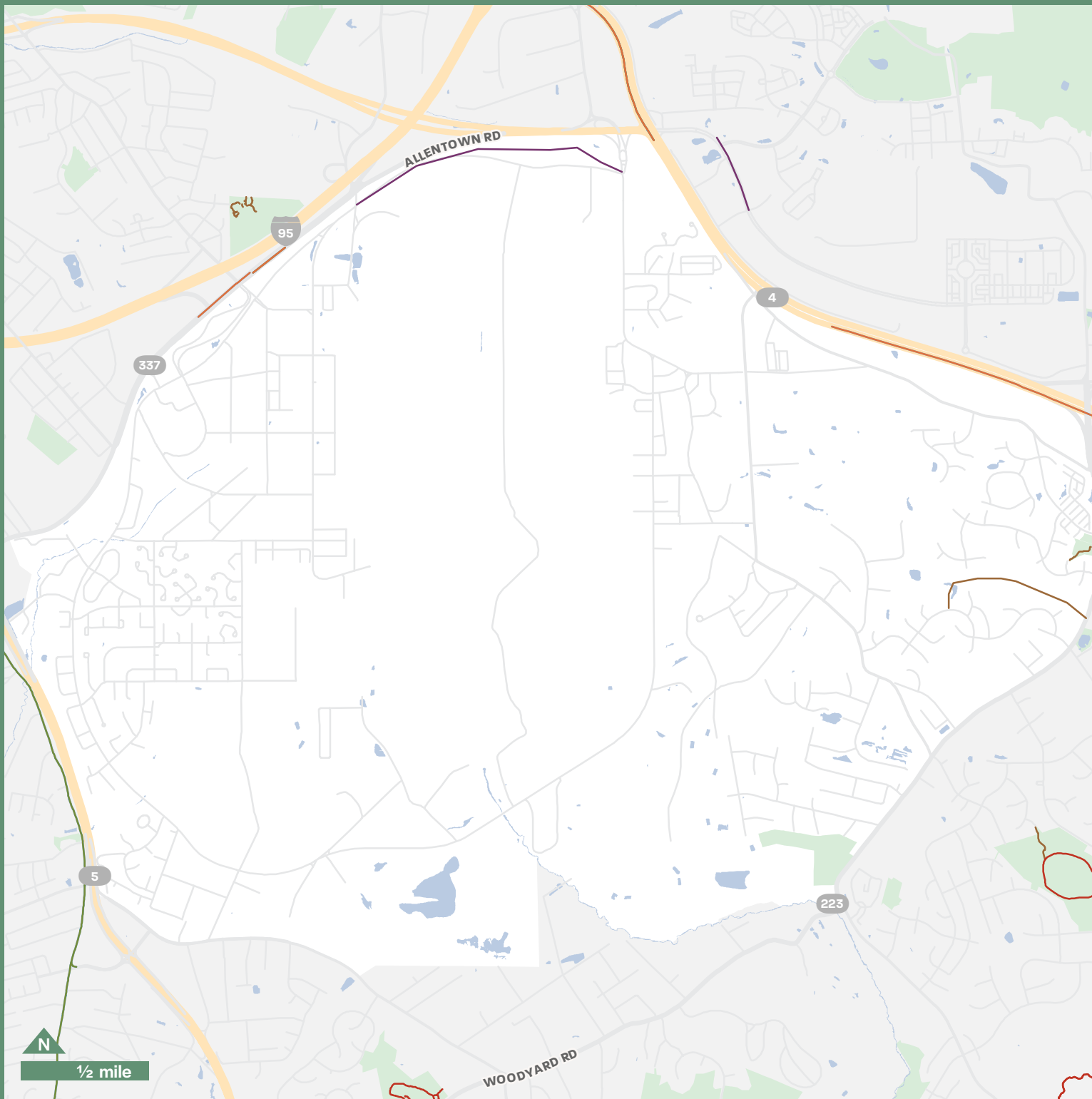
Existing Conditions

- Primary
- Recreation
- Secondary
- Bike Lane
- Wide Shoulder
- 2009 MPOT Built Projects

Locator Map



Sources:
Prince George's County
GIS Open Data Portal, 2022;
Maryland's GIS
Data Catalog, 2022



EXISTING BIKE FACILITIES

Westphalia & Vicinity

Legend

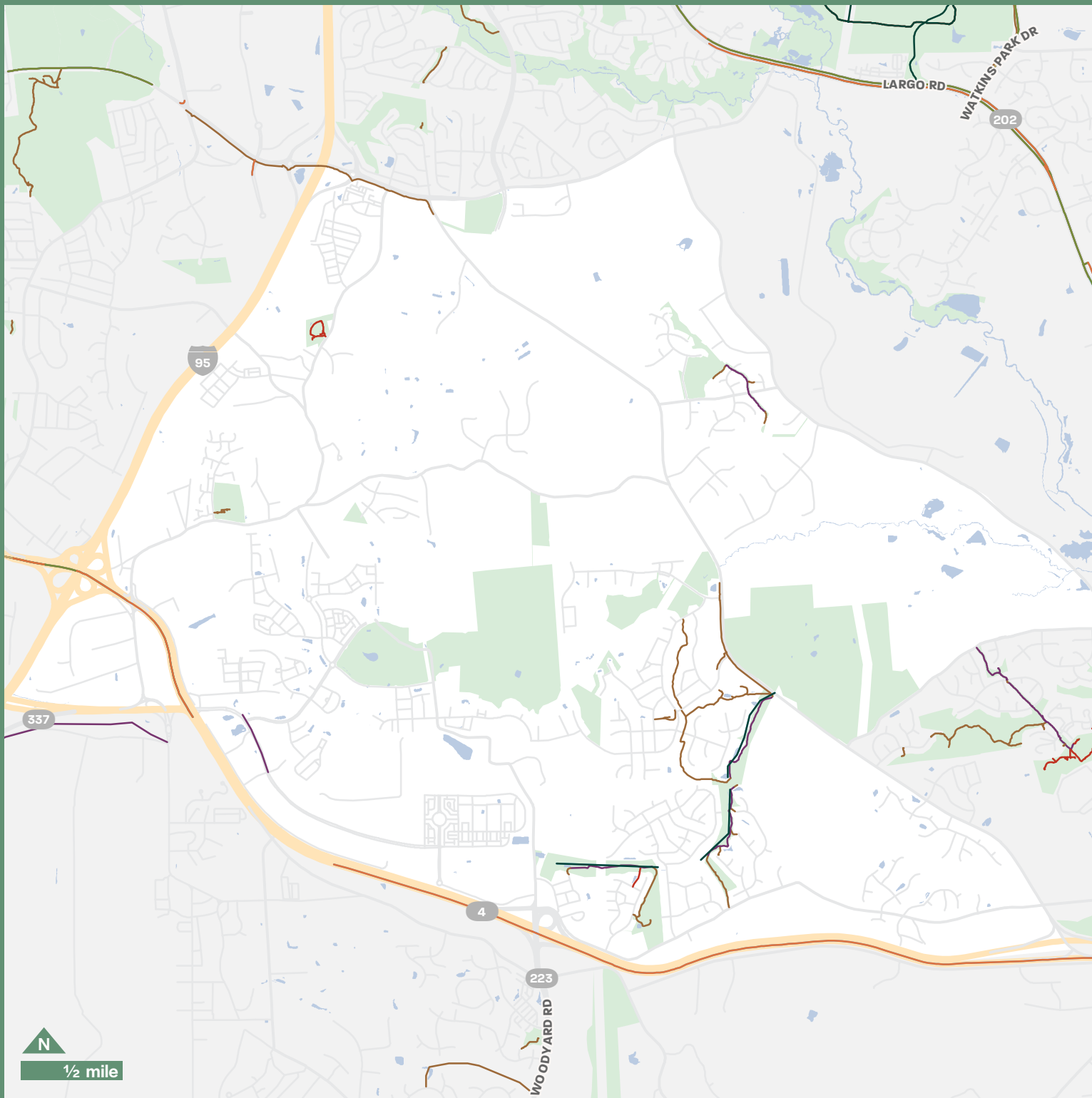
Existing Conditions

- Primary
- Recreation
- Secondary
- Bike Lane
- Sidepath
- Trail
- Wide Shoulder
- 2009 MPOT Built Projects

Locator Map



Sources:
Prince George's County
GIS Open Data Portal, 2022;
Maryland's GIS
Data Catalog, 2022



EXISTING BIKE FACILITIES

Upper Marlboro & Vicinity

Legend

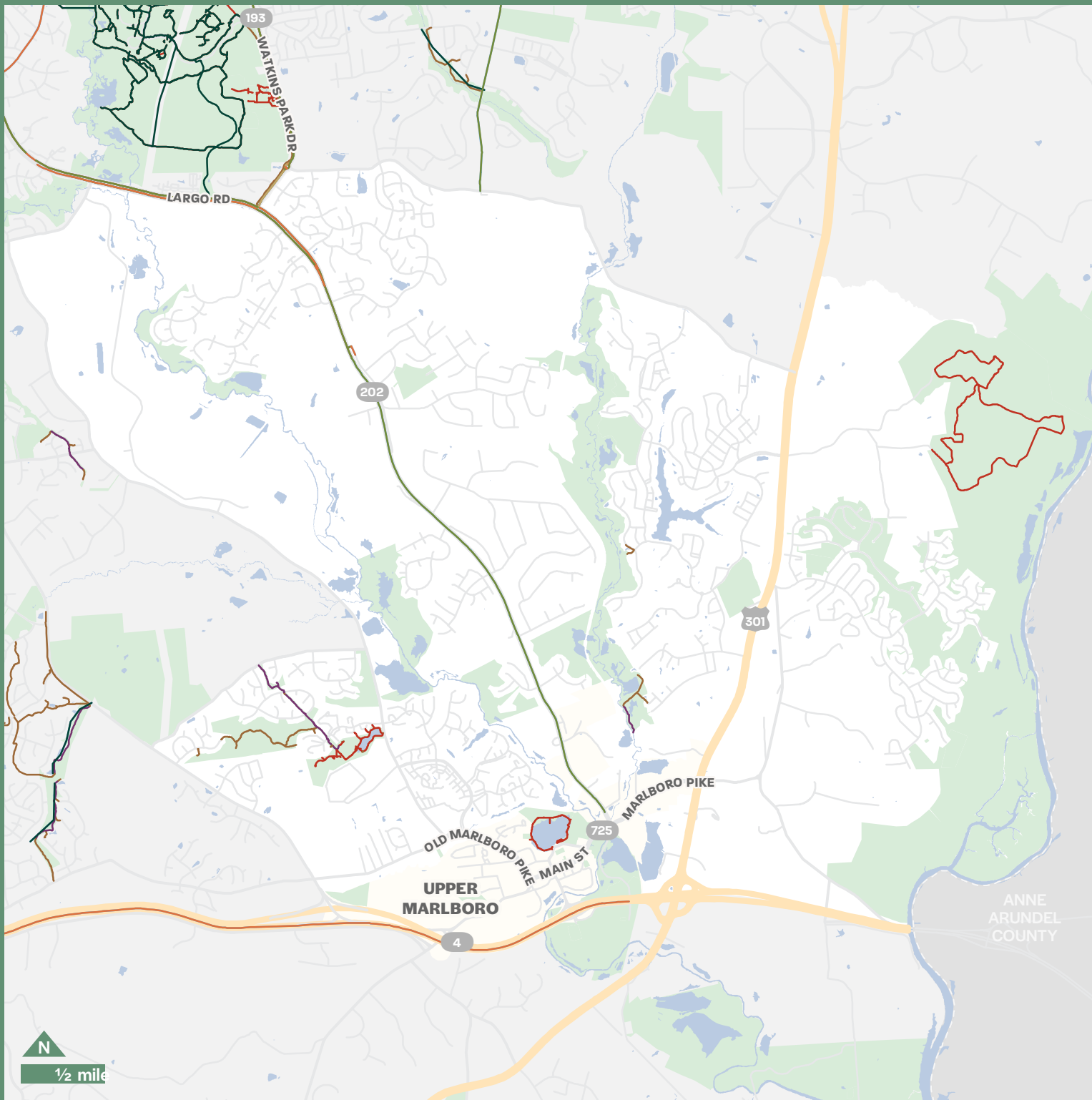
Existing Conditions

- Primary
- Recreation
- Secondary
- Bike Lane
- Sidepath
- Trail
- Wide Shoulder
- 2009 MPOT Built Projects

Locator Map



Sources:
Prince George's County
GIS Open Data Portal, 2022;
Maryland's GIS
Data Catalog, 2022



EXISTING BIKE FACILITIES

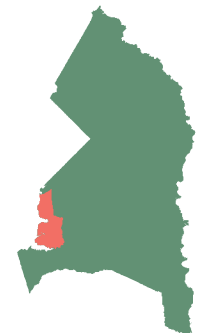
South Potomac Sector

Legend

Existing Conditions

- Primary
- Recreation
- Secondary
- Bike Lane
- Sidepath
- Trail
- Wide Shoulder
- 2009 MPOT Built Projects

Locator Map



Sources:
Prince George's County
GIS Open Data Portal, 2022;
Maryland's GIS
Data Catalog, 2022



EXISTING BIKE FACILITIES

Clinton & Vicinity

Legend

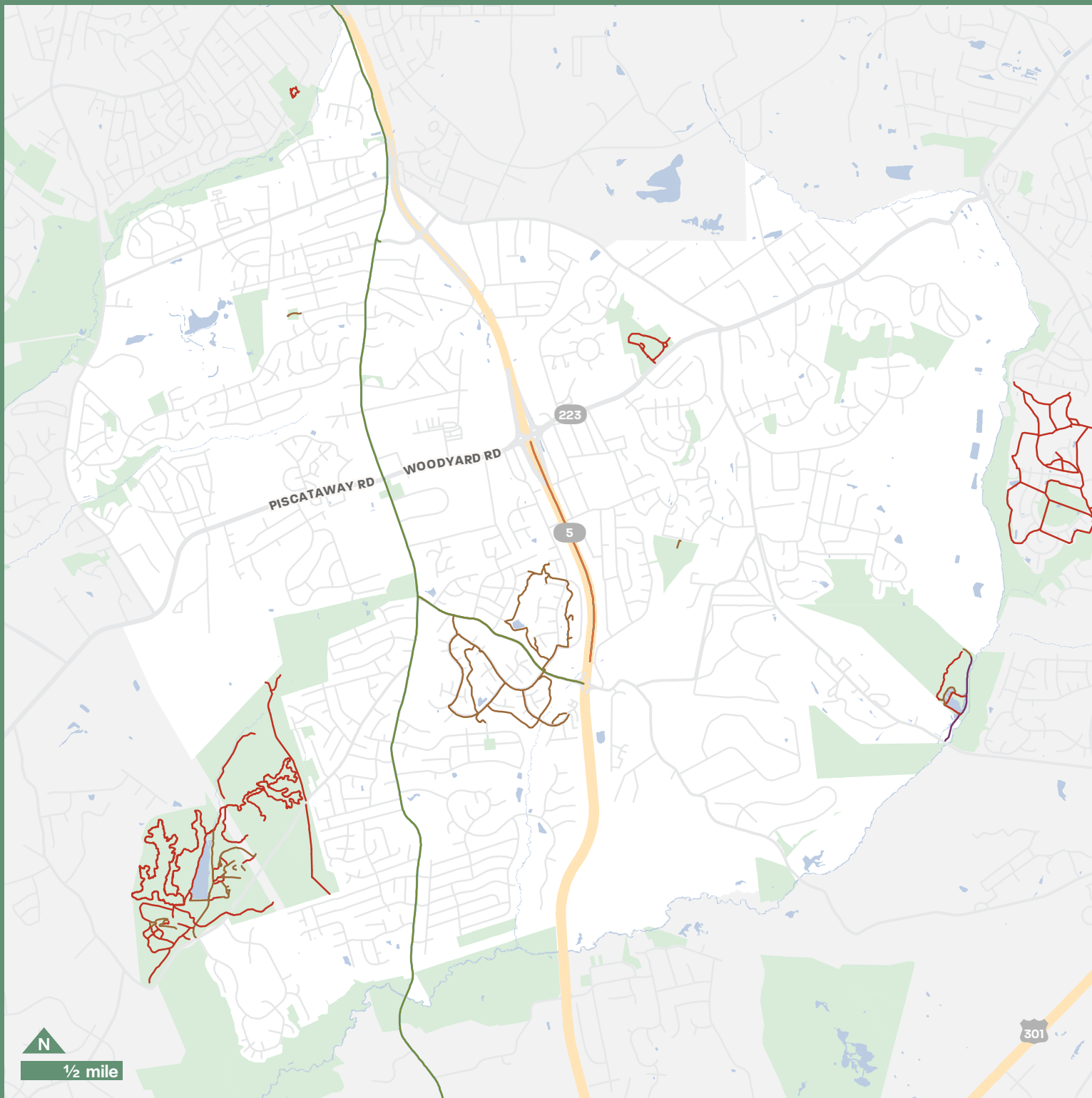
Existing Conditions

- Primary
- Recreation
- Secondary
- Bike Lane
- Wide Shoulder
- 2009 MPOT Built Projects

Locator Map



Sources:
Prince George's County
GIS Open Data Portal, 2022;
Maryland's GIS
Data Catalog, 2022



EXISTING BIKE FACILITIES

Tippett & Vicinity

Legend

Existing Conditions

- Primary
- Recreation
- Secondary
- Bike Lane
- Wide Shoulder
- 2009 MPOT Built Projects

Locator Map



Sources:
Prince George's County
GIS Open Data Portal, 2022;
Maryland's GIS
Data Catalog, 2022



EXISTING BIKE FACILITIES

Rosaryville

Legend

Existing Conditions

Primary

Recreation

Secondary

Bike Lane

Trail

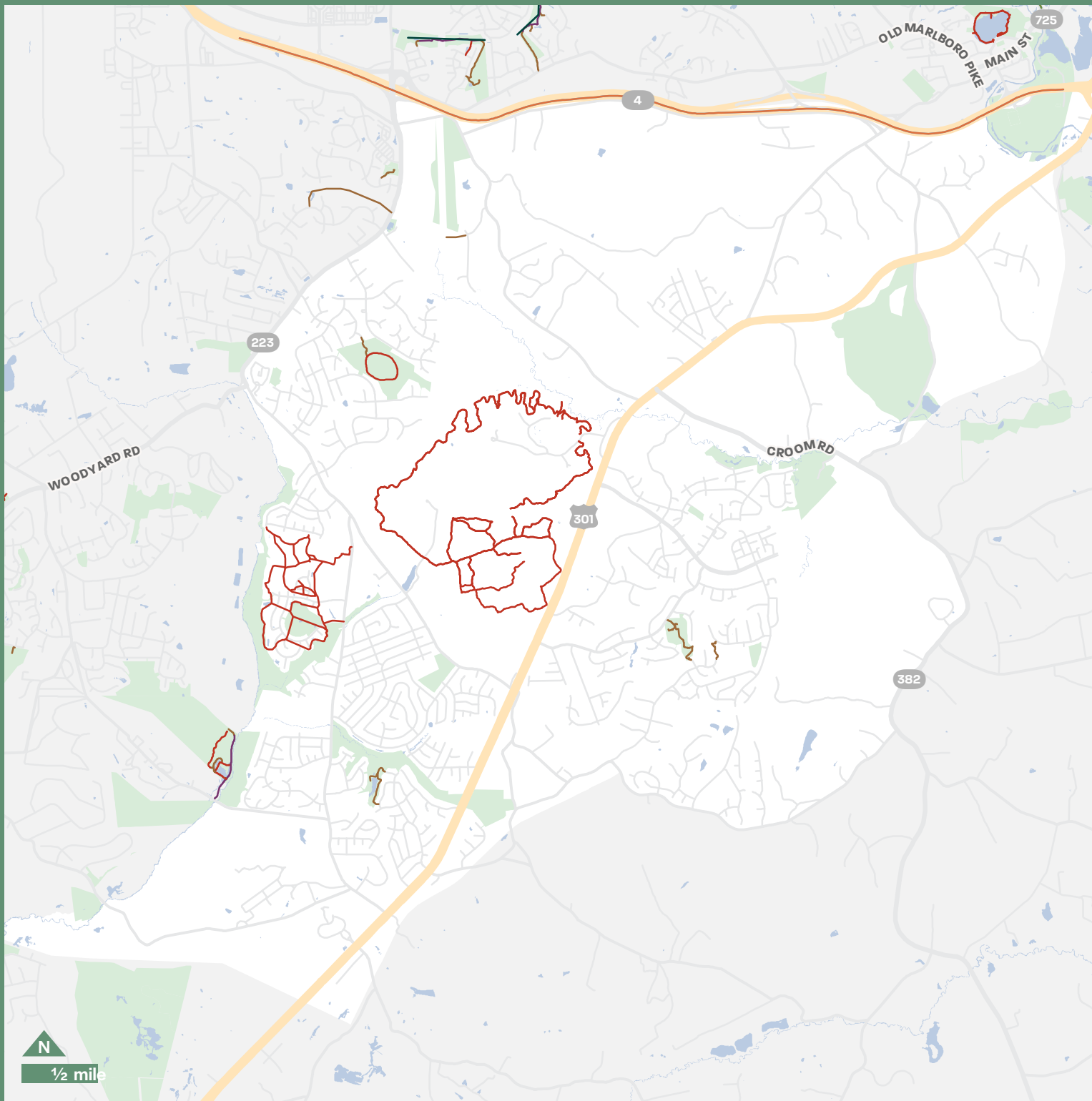
Wide Shoulder

2009 MPOT Built Projects

Locator Map



Sources:
Prince George's County
GIS Open Data Portal, 2022;
Maryland's GIS
Data Catalog, 2022



EXISTING BIKE FACILITIES

Mount Calvert- Nottingham

Legend

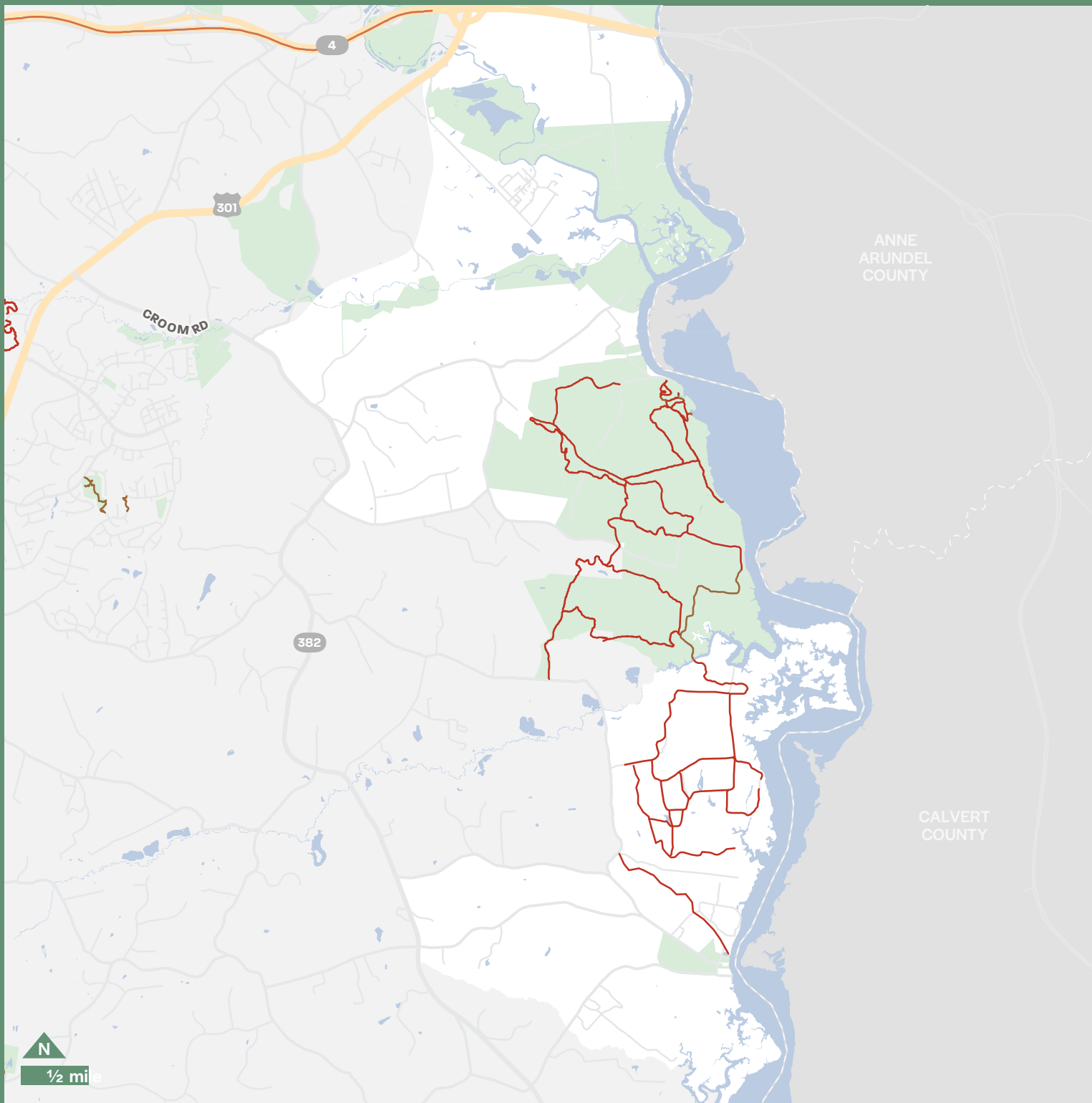
Existing Conditions

— Recreation

— Secondary

— Bike Lane

— 2009 MPOT Built Projects



Locator Map



Sources:
Prince George's County
GIS Open Data Portal, 2022;
Maryland's GIS
Data Catalog, 2022

EXISTING BIKE FACILITIES

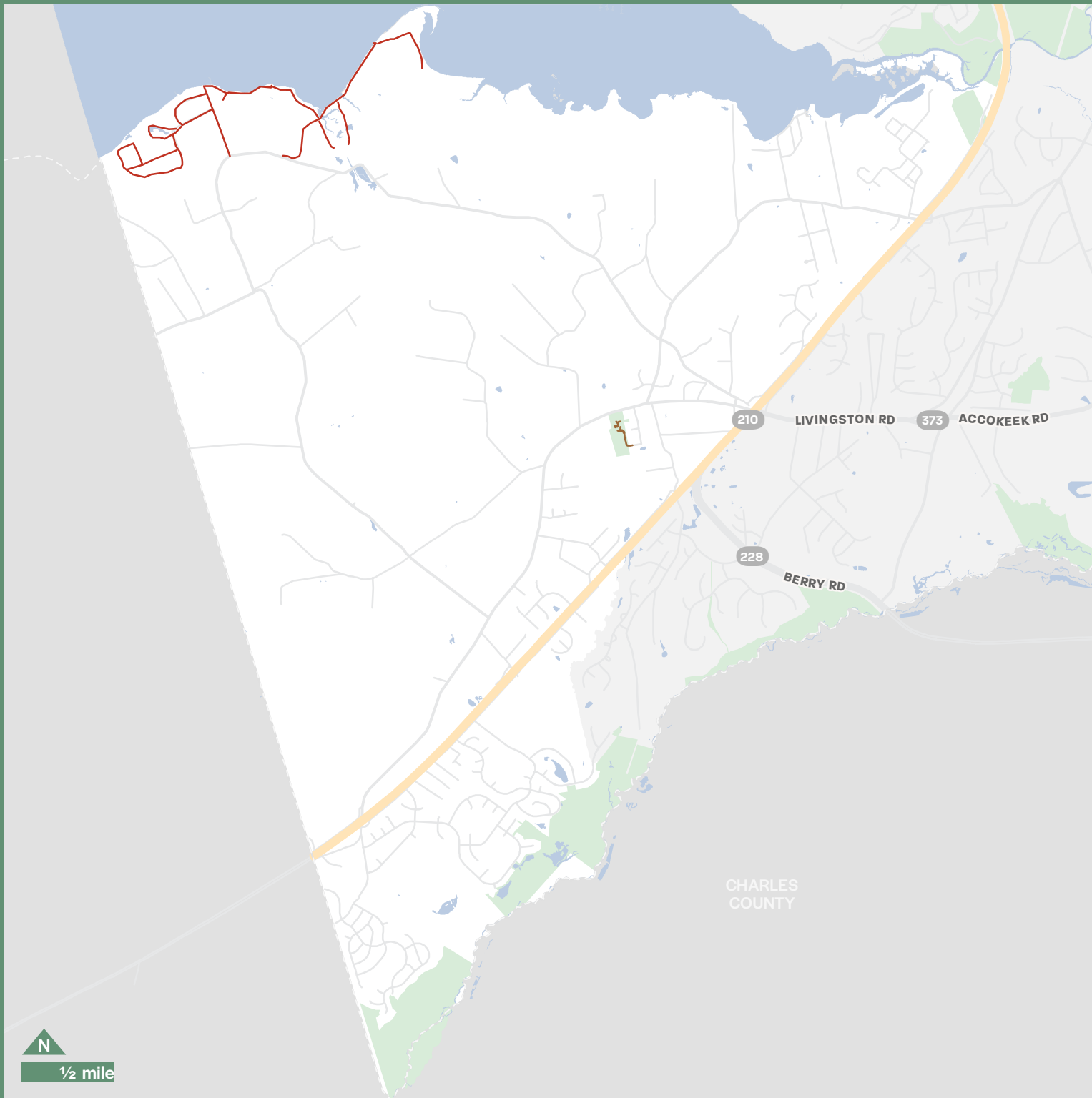
Accokeek

Legend

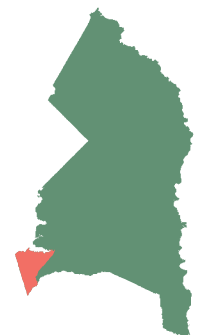
Existing Conditions

— Recreation

— Secondary



Locator Map



Sources:
Prince George's County
GIS Open Data Portal, 2022;
Maryland's GIS
Data Catalog, 2022

EXISTING BIKE FACILITIES

Piscataway & Vicinity

Legend

Existing Conditions

— Recreation

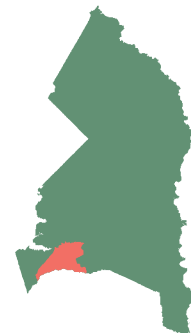
— Secondary

— Bike Lane

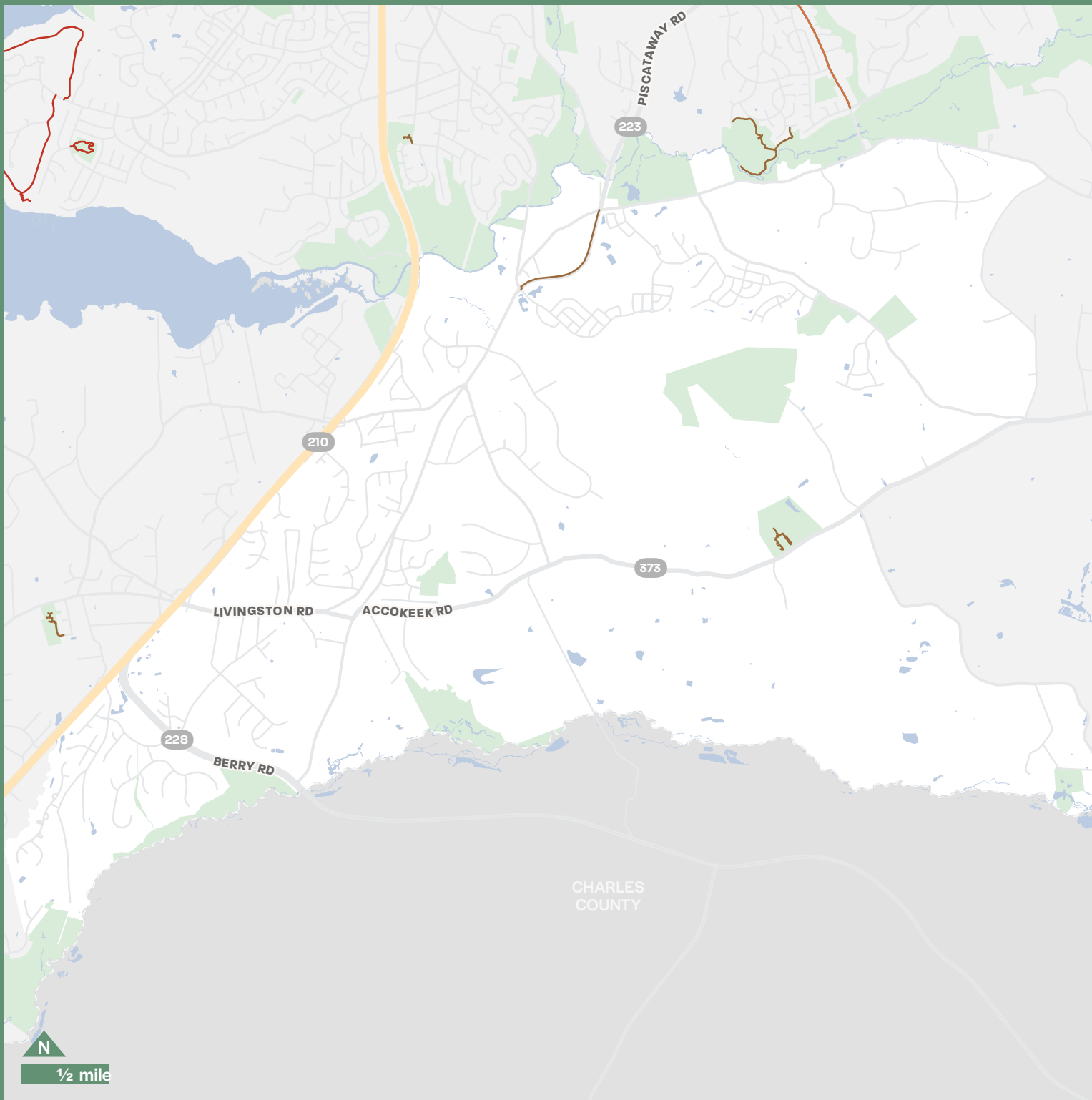
— Wide Shoulder

— 2009 MPOT Built Projects

Locator Map



Sources:
Prince George's County
GIS Open Data Portal, 2022;
Maryland's GIS
Data Catalog, 2022



EXISTING BIKE FACILITIES

Brandywine & Vicinity

Legend

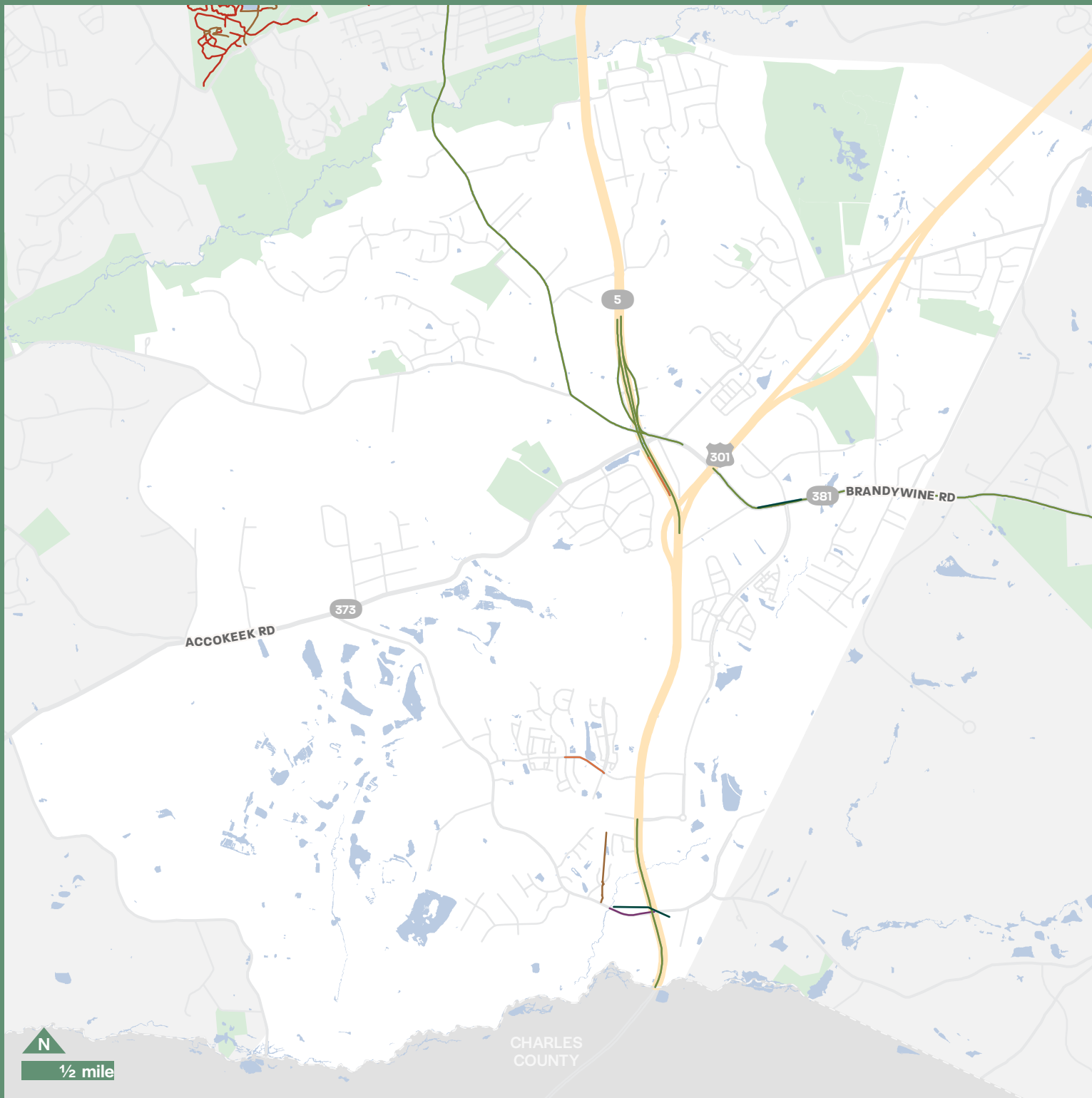
Existing Conditions

- Primary
- Recreation
- Secondary
- Bike Lane
- Trail
- Wide Shoulder
- 2009 MPOT Built Projects

Locator Map



Sources:
Prince George's County
GIS Open Data Portal, 2022;
Maryland's GIS
Data Catalog, 2022



EXISTING BIKE FACILITIES

Cedarville & Vicinity

Legend

Existing Conditions

Primary

Recreation

Secondary

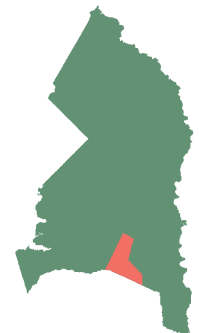
Bike Lane

Trail

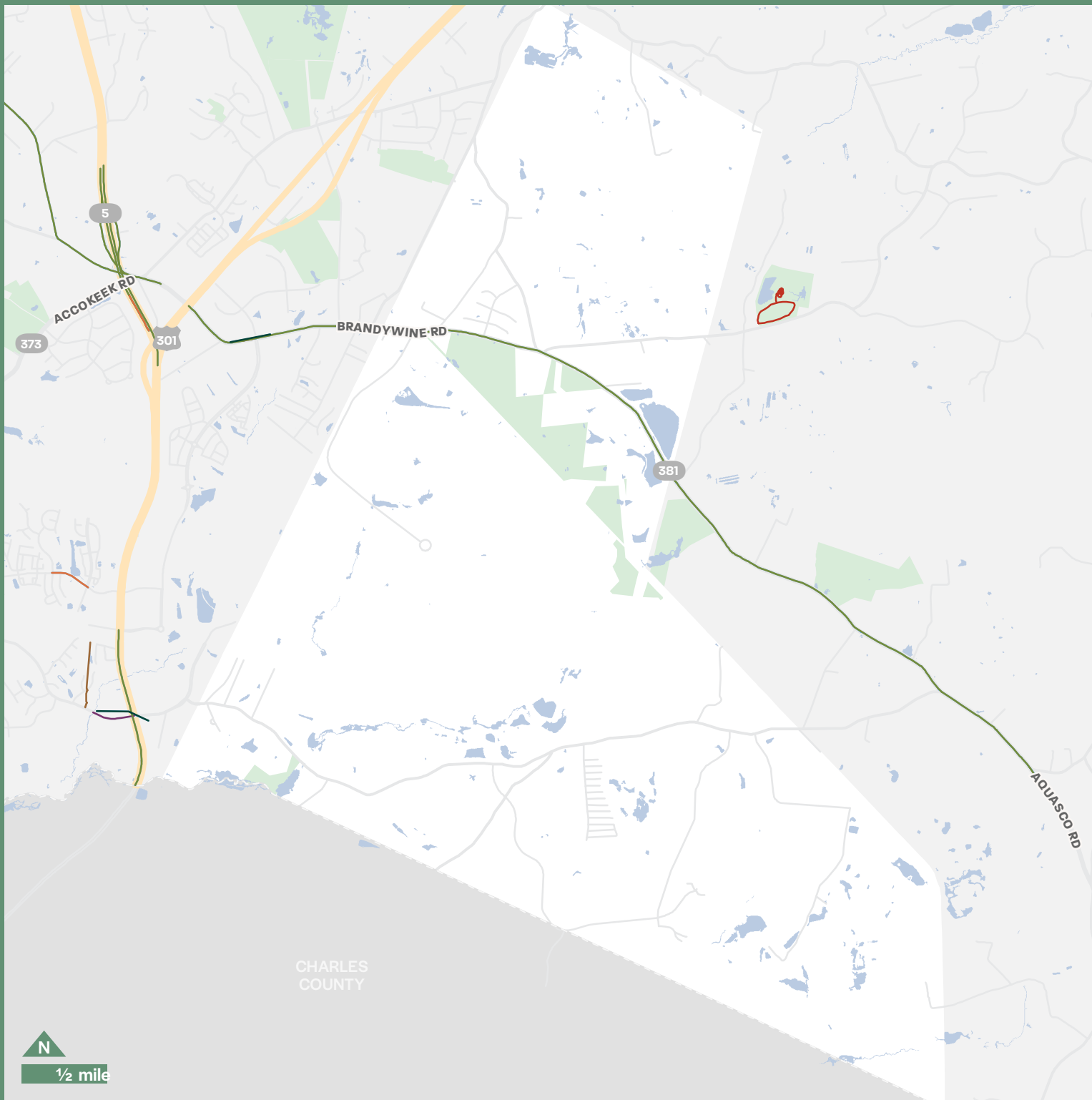
Wide Shoulder

2009 MPOT Built Projects

Locator Map



Sources:
Prince George's County
GIS Open Data Portal, 2022;
Maryland's GIS
Data Catalog, 2022



EXISTING BIKE FACILITIES

Croom-Naylor

Legend

Existing Conditions

— Recreation

— Secondary

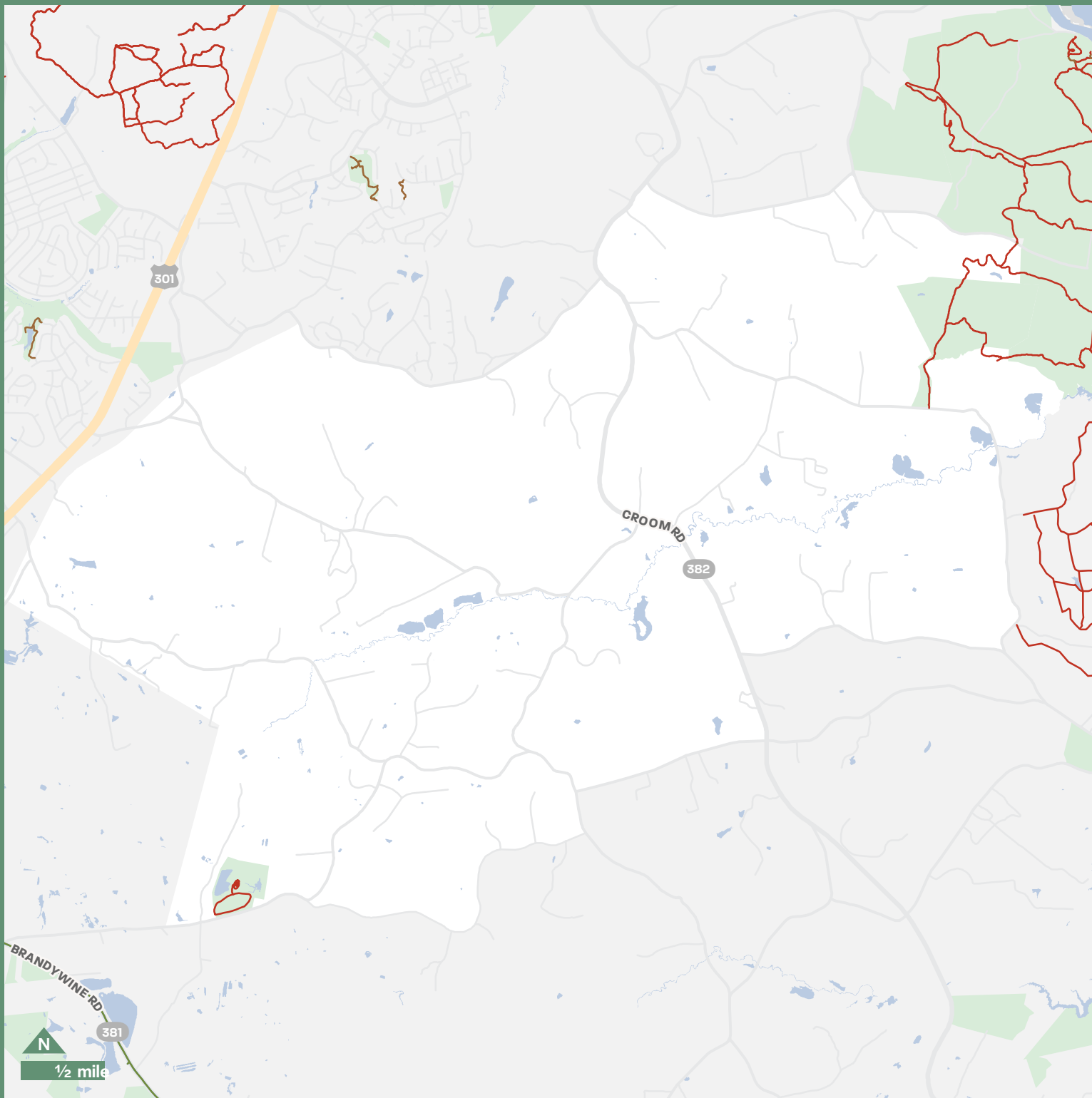
— Wide Shoulder

— 2009 MPOT Built Projects

Locator Map



Sources:
Prince George's County
GIS Open Data Portal, 2022;
Maryland's GIS
Data Catalog, 2022



EXISTING BIKE FACILITIES

Baden Area

Legend

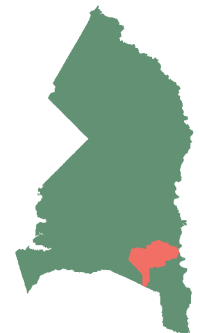
Existing Conditions

— Recreation

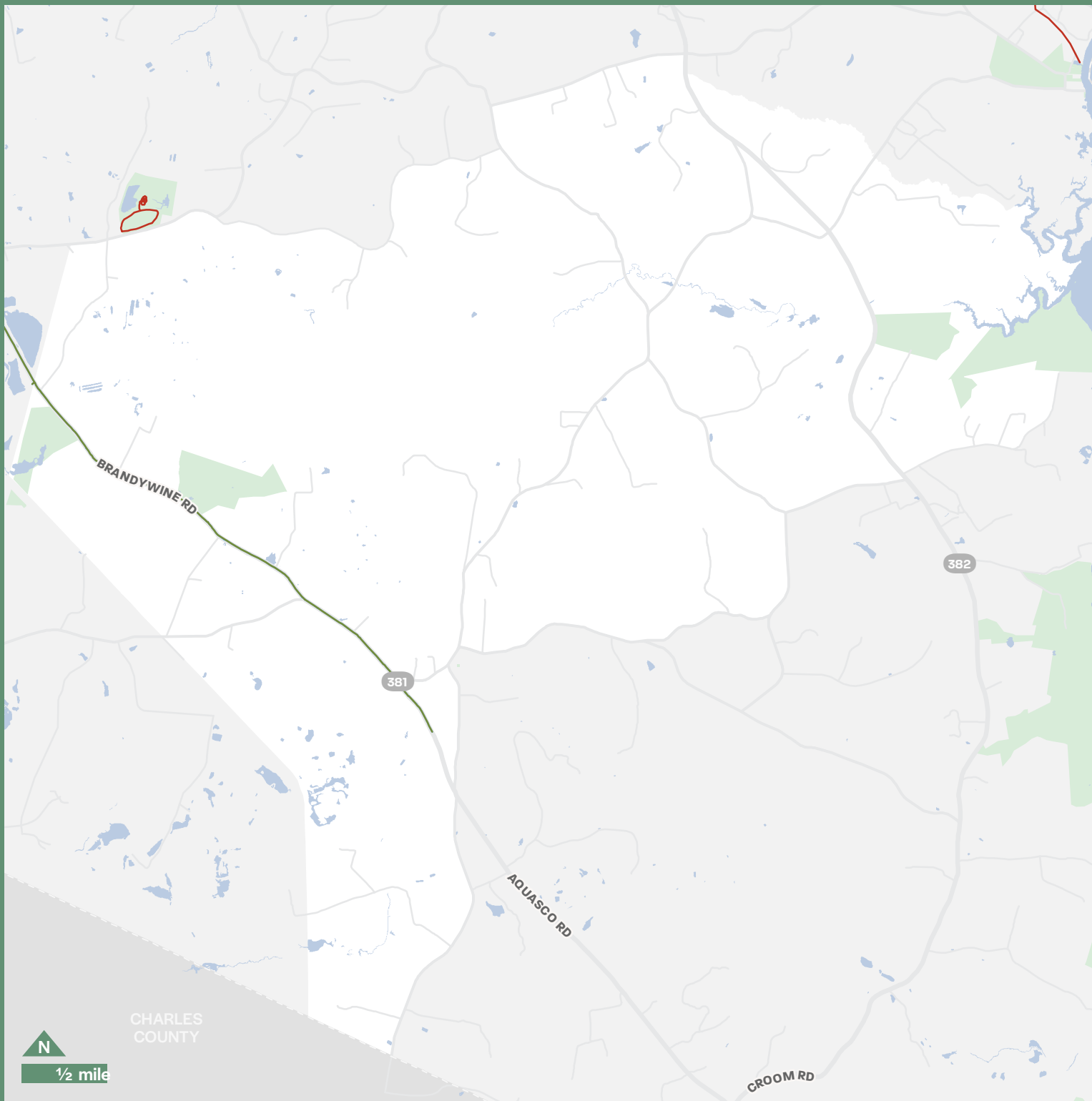
— Wide Shoulder

— 2009 MPOT Built Projects

Locator Map



Sources:
Prince George's County
GIS Open Data Portal, 2022;
Maryland's GIS
Data Catalog, 2022



EXISTING BIKE FACILITIES

Westwood Area

Legend

Existing Conditions

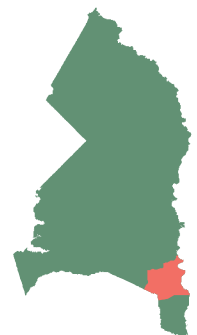
— Recreation

— Wide Shoulder

— 2009 MPOT Built Projects



Locator Map



Sources:
Prince George's County
GIS Open Data Portal, 2022;
Maryland's GIS
Data Catalog, 2022

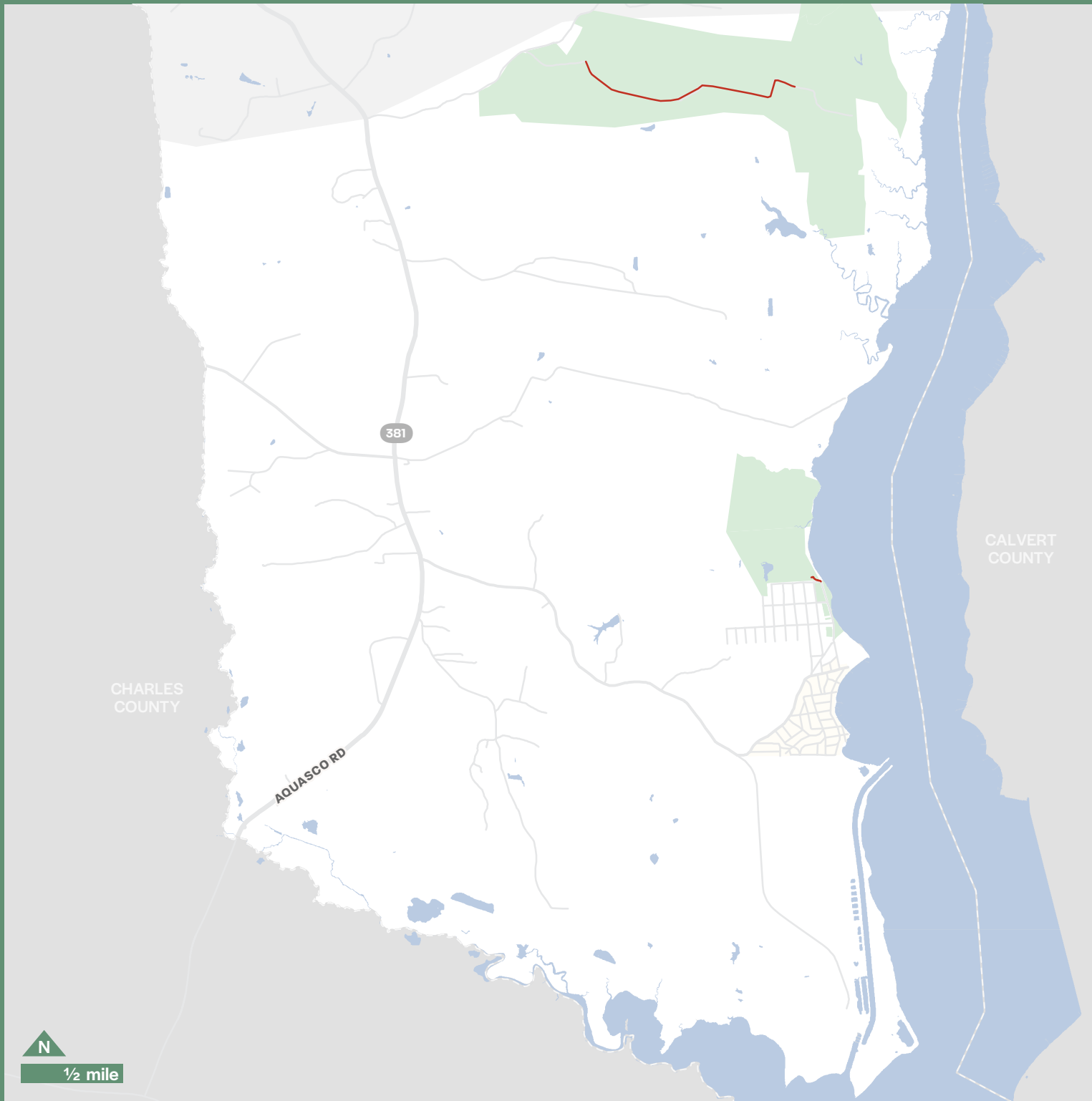
EXISTING BIKE FACILITIES

Aquasco

Legend

Existing Conditions

Recreation



Locator Map



Sources:
Prince George's County
GIS Open Data Portal, 2022;
Maryland's GIS
Data Catalog, 2022

EXISTING BIKE FACILITIES

Laurel Area

Legend

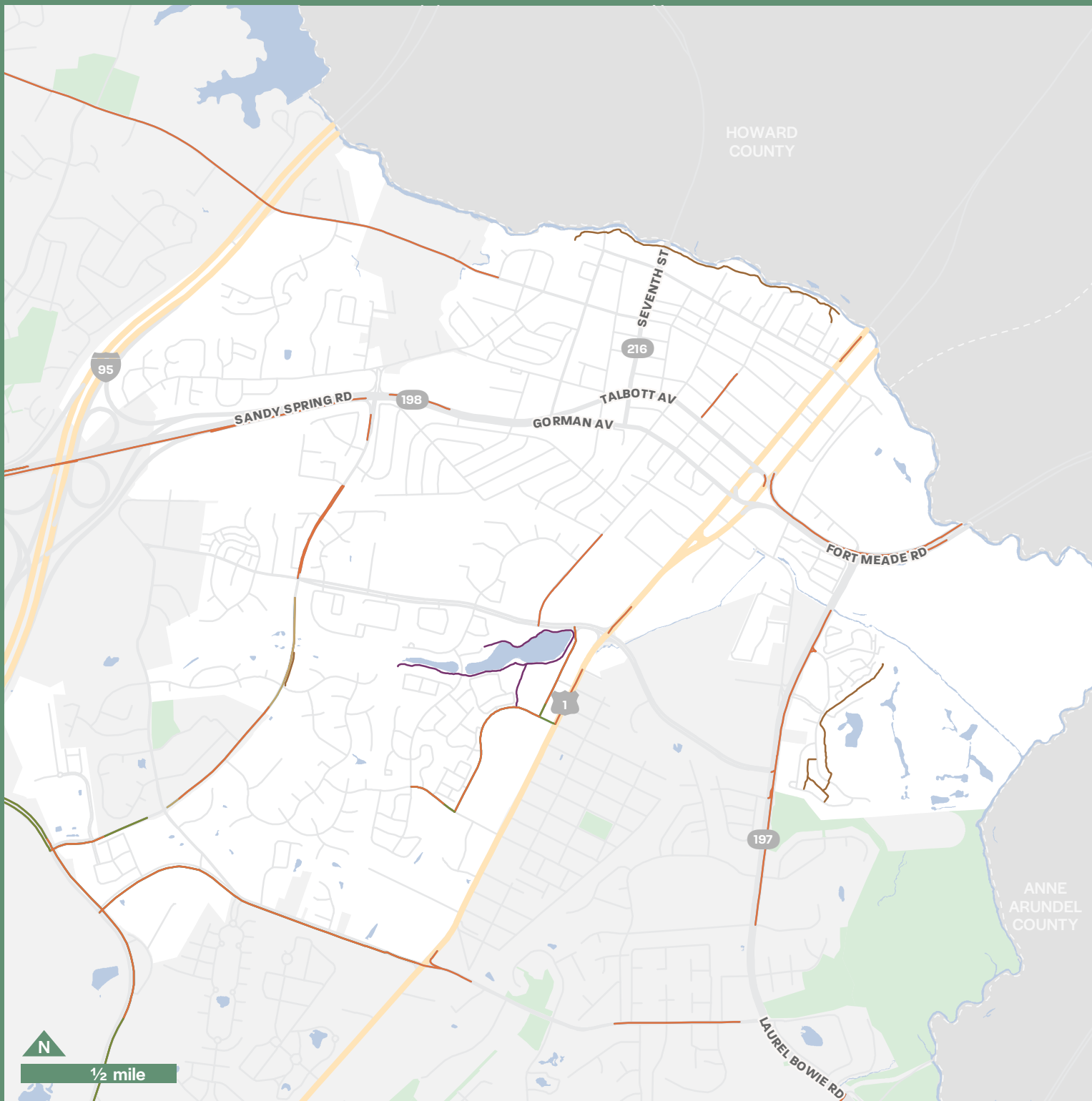
Existing Conditions

- Primary
- Secondary
- Bike Lane
- Sidepath
- Wide Shoulder
- 2009 MPOT Built Projects

Locator Map



Sources:
Prince George's County
GIS Open Data Portal, 2022;
Maryland's GIS
Data Catalog, 2022



TASK 6.4

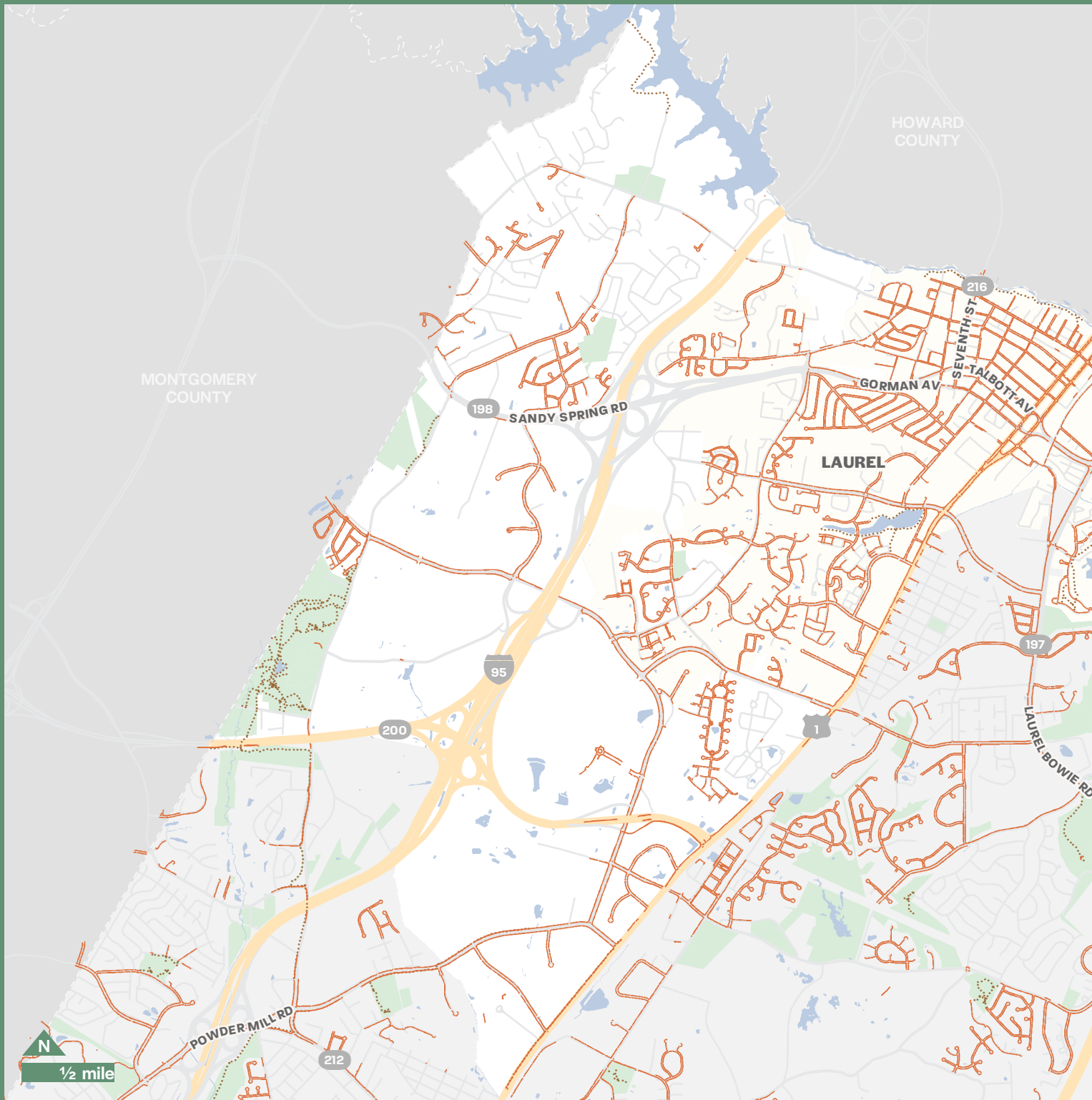
Existing Pedestrian Facilities

Pedestrian Facilities

Northwestern Area

Legend

- County Trails
- On Street Sidewalks



Locator Map



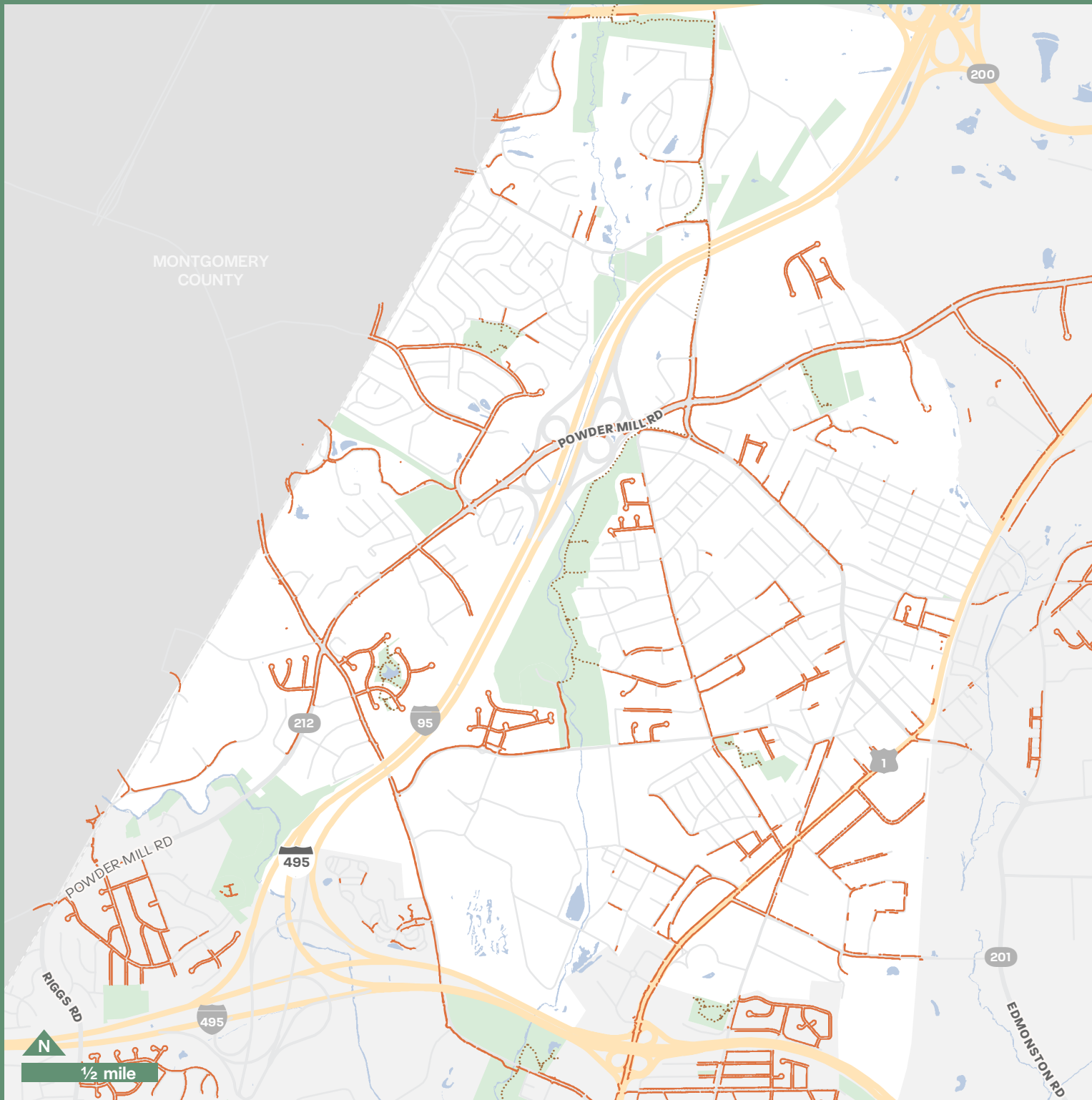
Sources:
Prince George's County
GIS Open Data Portal, 2022;
Maryland's GIS
Data Catalog, 2022

Pedestrian Facilities

Fairland-Beltsville & Vicinity

Legend

- County Trails
- On Street Sidewalks



Locator Map



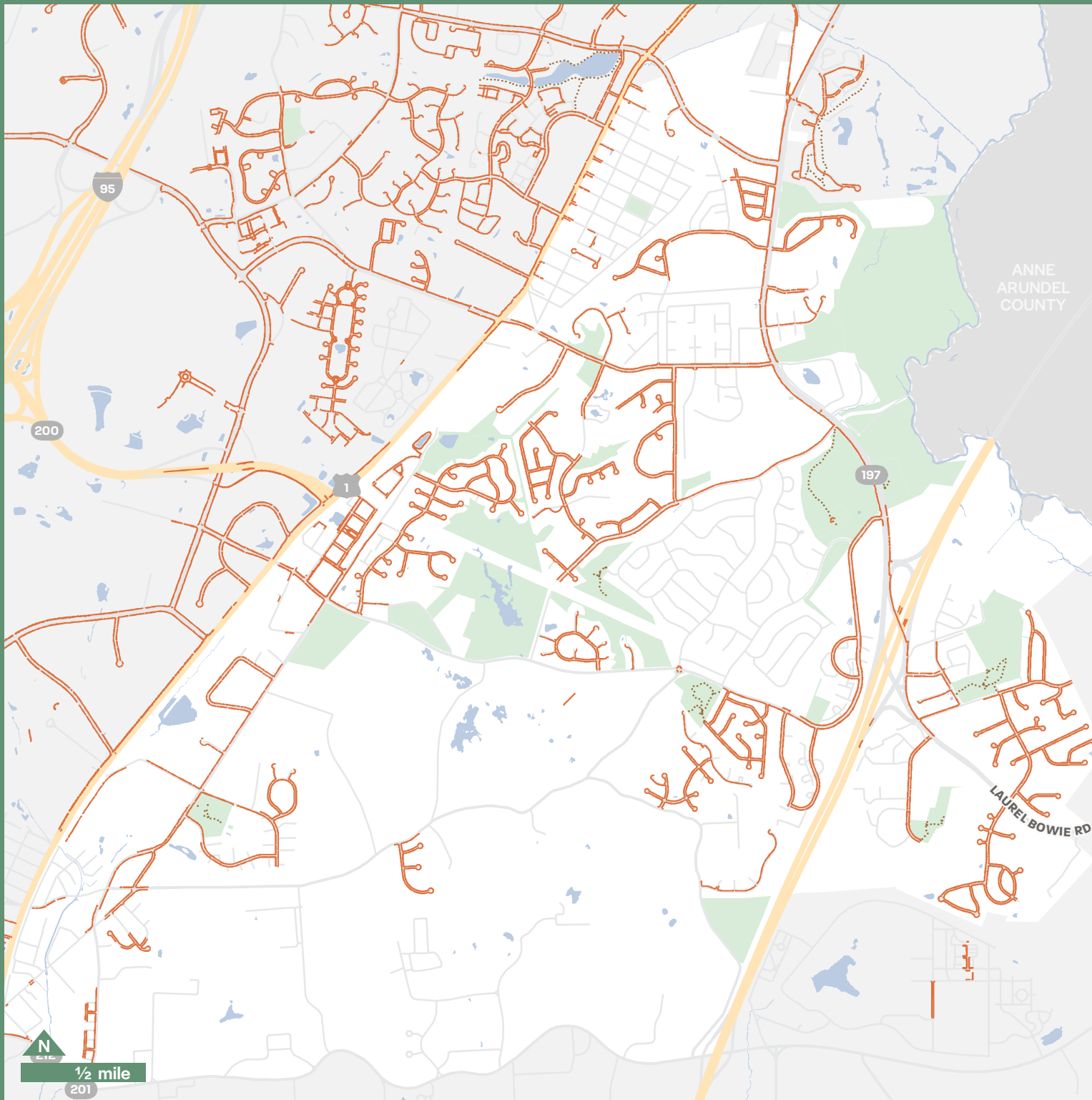
Sources:
Prince George's County
GIS Open Data Portal, 2022;
Maryland's GIS
Data Catalog, 2022

Pedestrian Facilities

South Laurel-Montpelier

Legend

- County Trails
- On Street Sidewalks



Locator Map



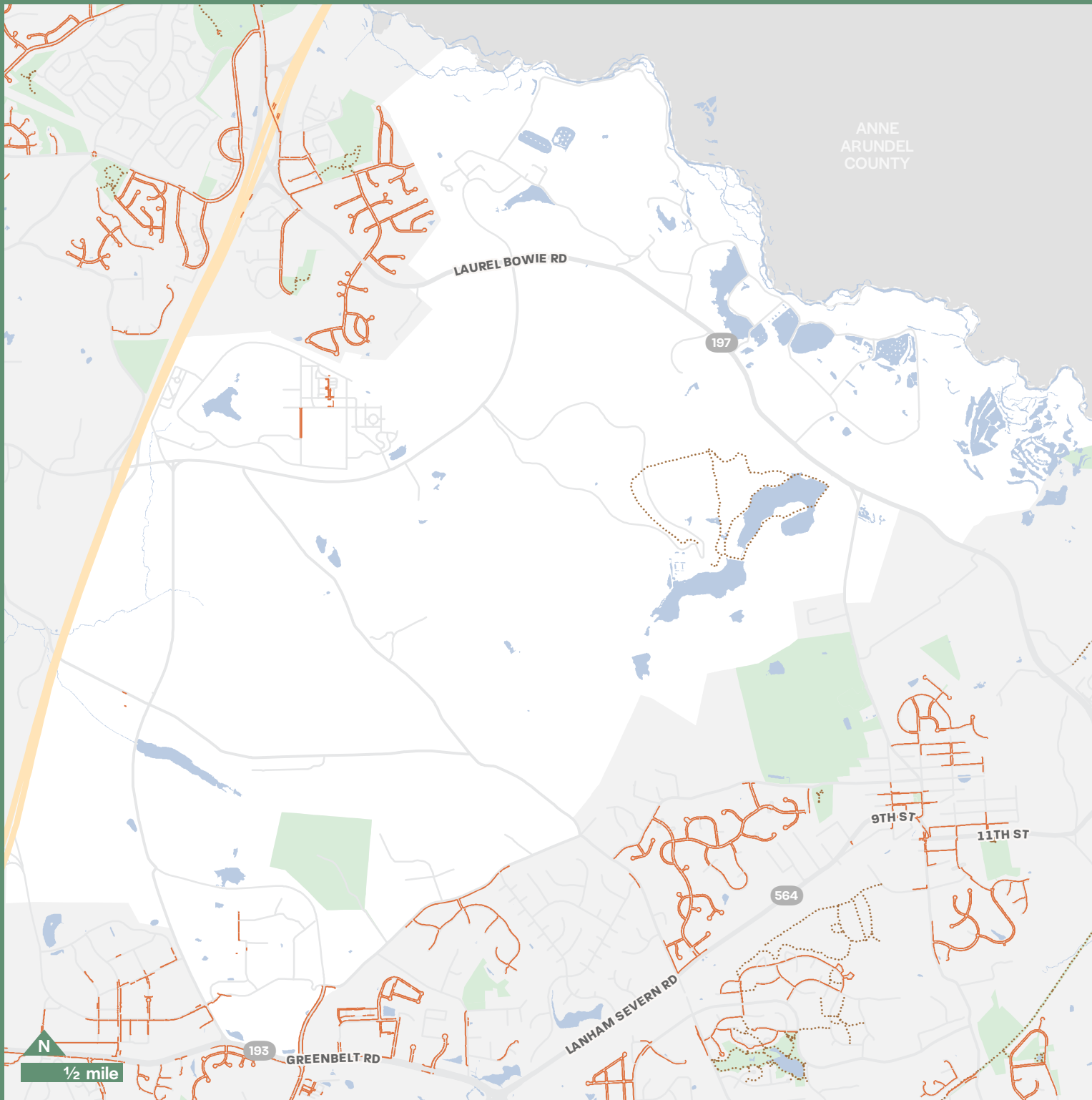
Sources:
Prince George's County
GIS Open Data Portal, 2022;
Maryland's GIS
Data Catalog, 2022

Pedestrian Facilities

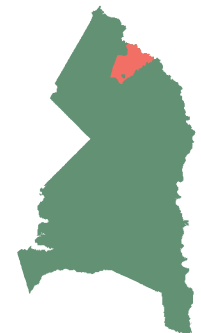
Agricultural Research Center

Legend

- County Trails
- On Street Sidewalks



Locator Map



Sources:
Prince George's County
GIS Open Data Portal, 2022;
Maryland's GIS
Data Catalog, 2022

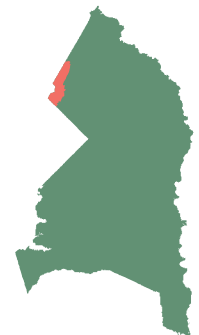
Pedestrian Facilities

Langley Park & Vicinity

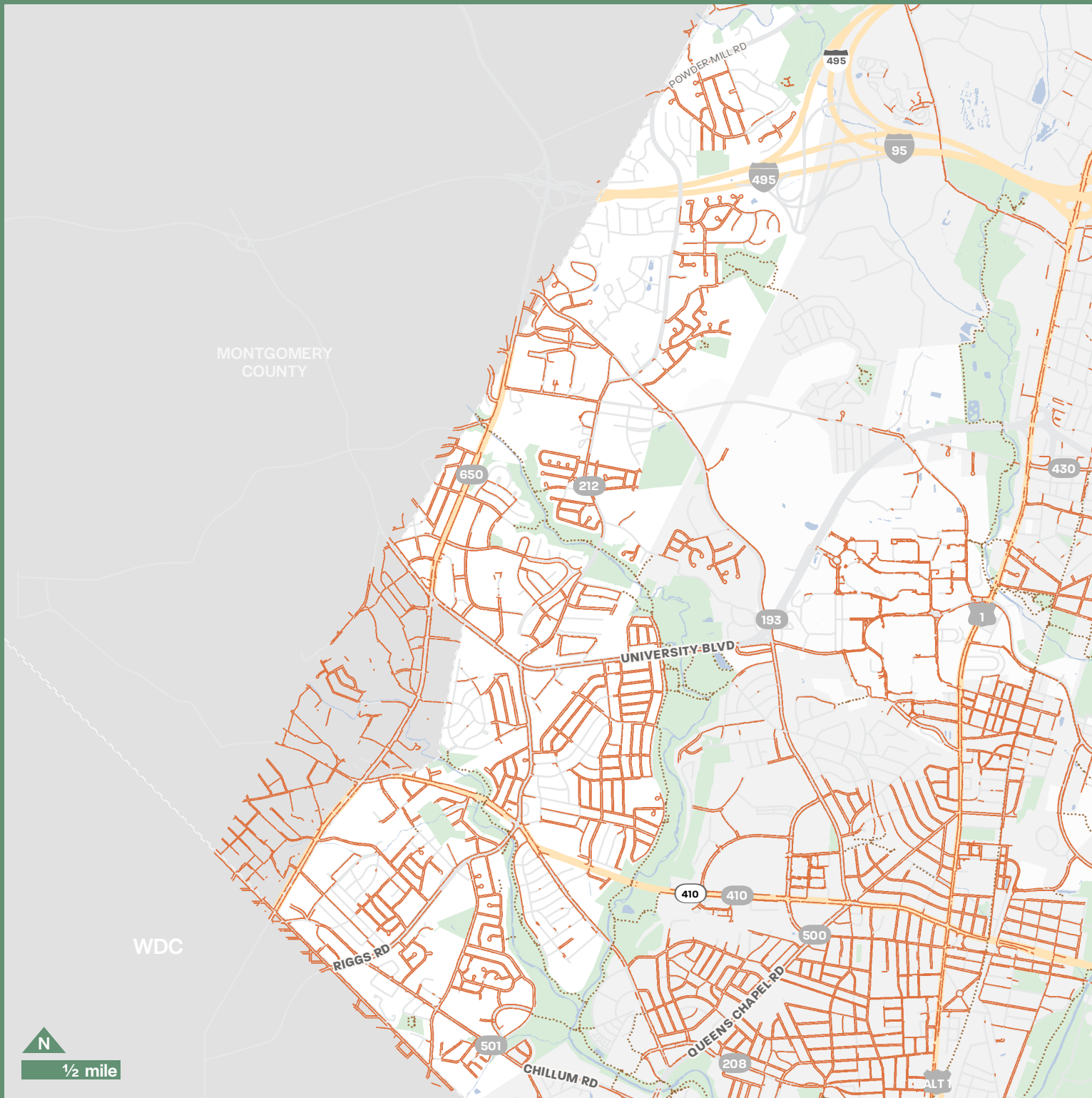
Legend

- County Trails
- University of Maryland Campus
- On Street Sidewalks

Locator Map



Sources:
Prince George's County
GIS Open Data Portal, 2022;
Maryland's GIS
Data Catalog, 2022

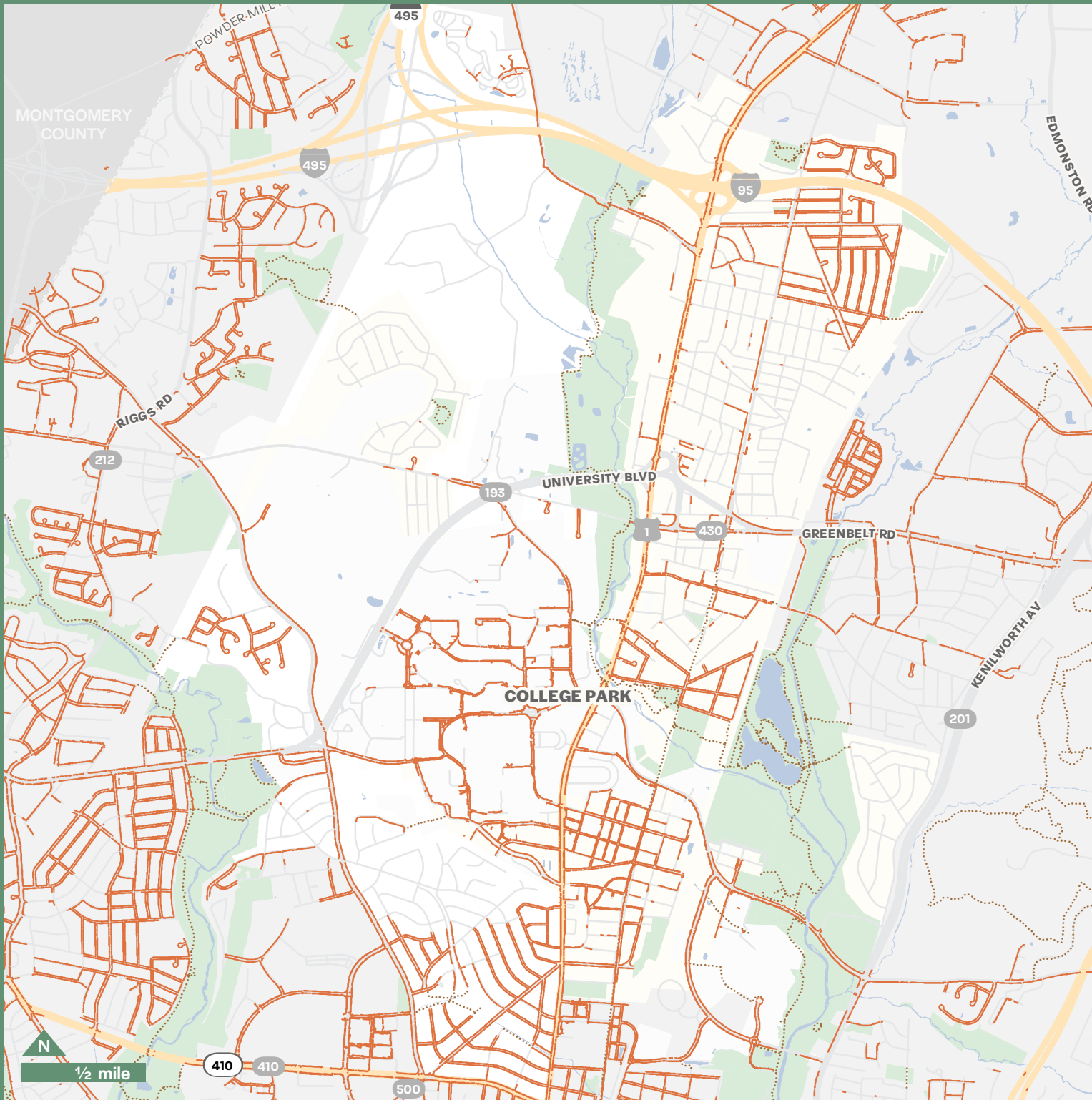


Pedestrian Facilities

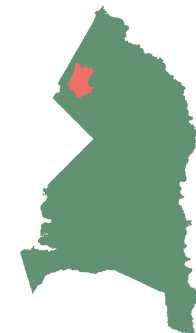
College Park-Berwyn Heights & Vicinity

Legend

- County Trails
- University of Maryland Campus
- On Street Sidewalks



Locator Map



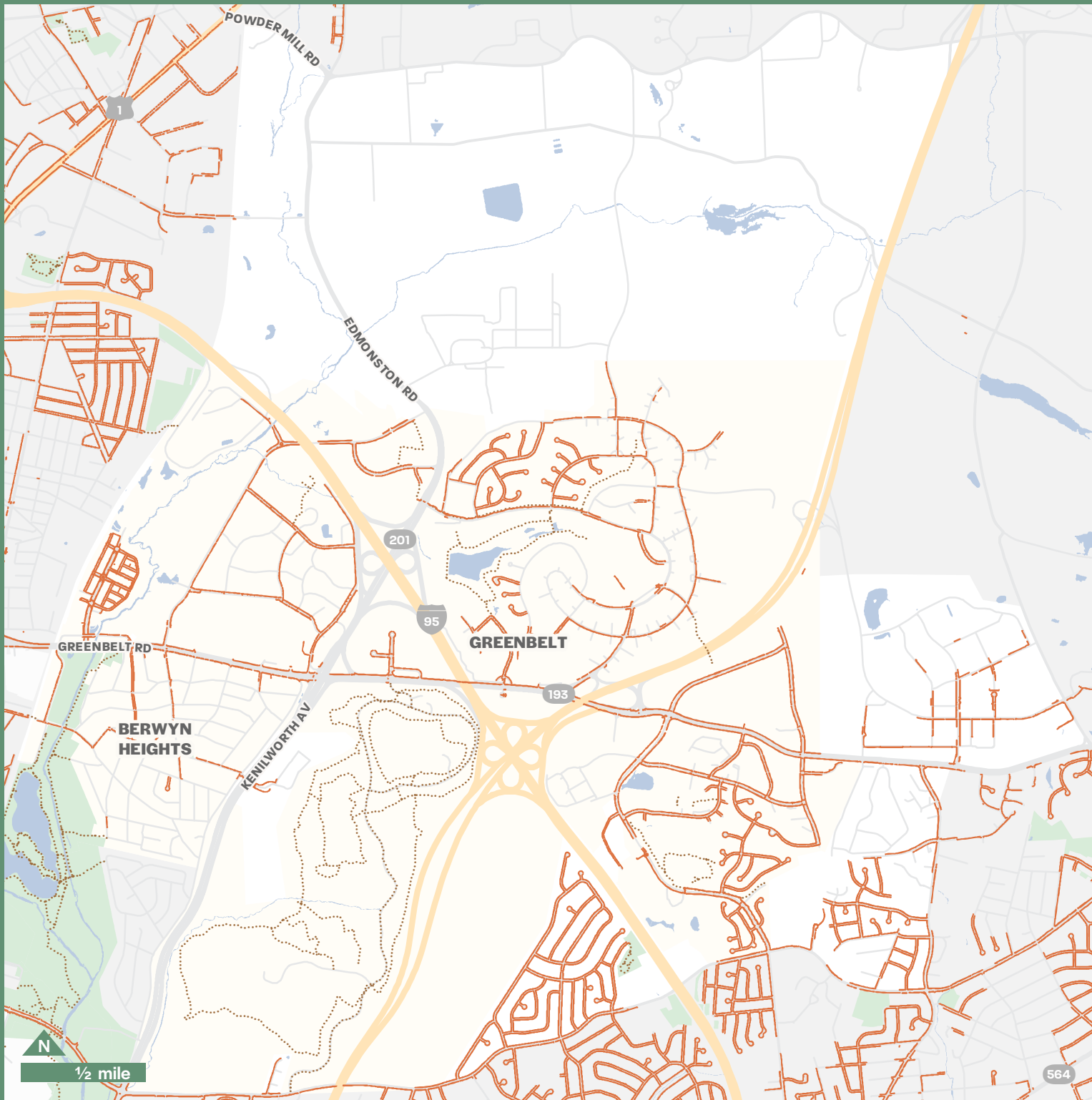
Sources:
Prince George's County
GIS Open Data Portal, 2022;
Maryland's GIS
Data Catalog, 2022

Pedestrian Facilities

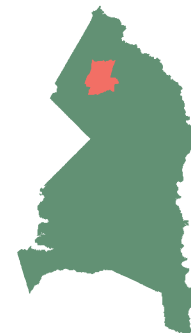
Greenbelt & Vicinity

Legend

- County Trails
- University of Maryland Campus
- On Street Sidewalks



Locator Map



Sources:
Prince George's County
GIS Open Data Portal, 2022;
Maryland's GIS
Data Catalog, 2022

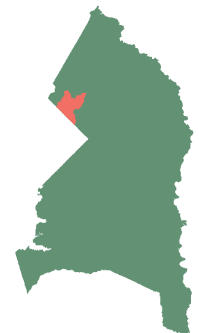
Pedestrian Facilities

Hyattsville-Riverdale-Mt. Rainier-Brentwood

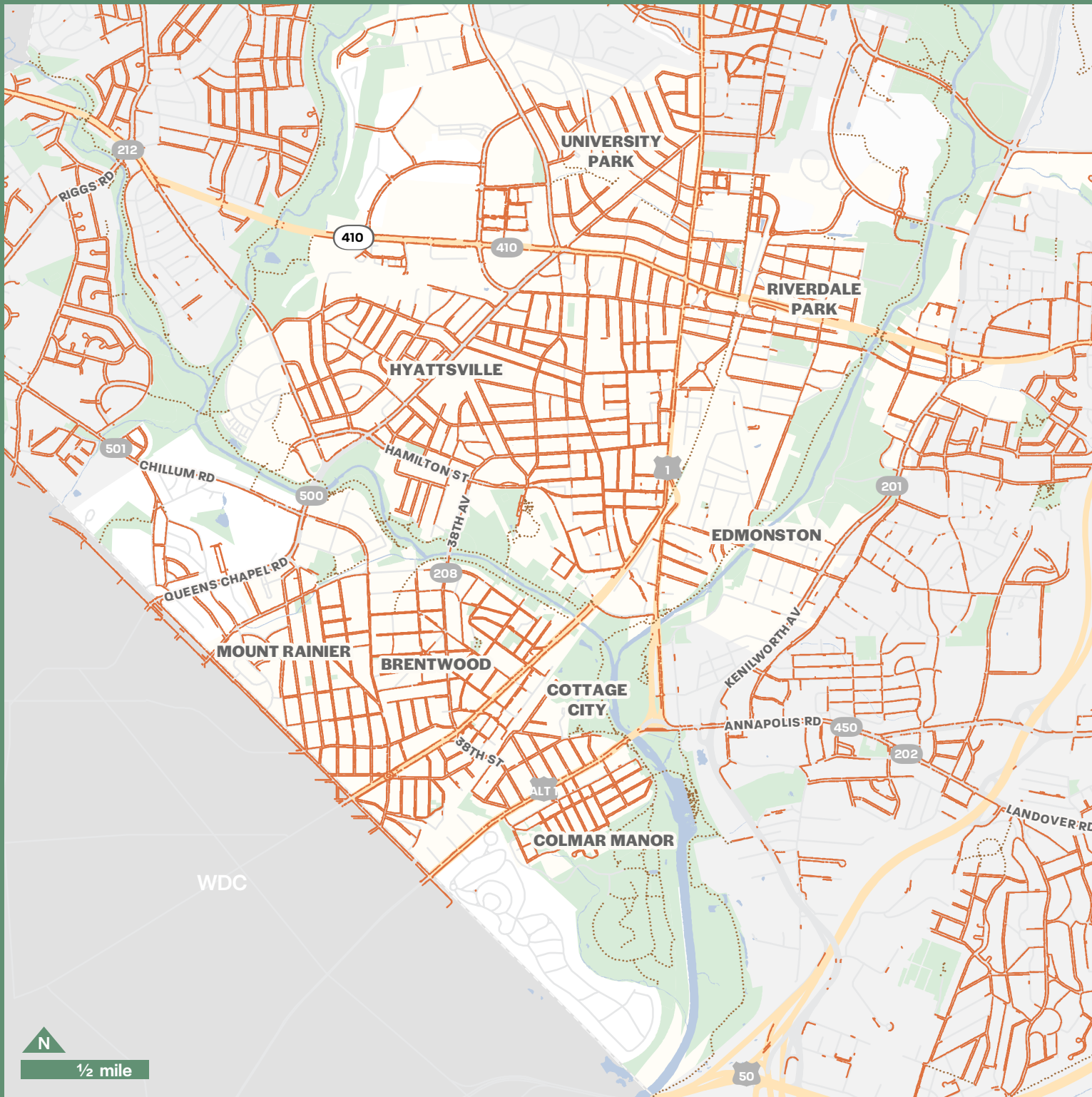
Legend

- County Trails
- University of Maryland Campus
- On Street Sidewalks

Locator Map



Sources:
Prince George's County
GIS Open Data Portal, 2022;
Maryland's GIS
Data Catalog, 2022

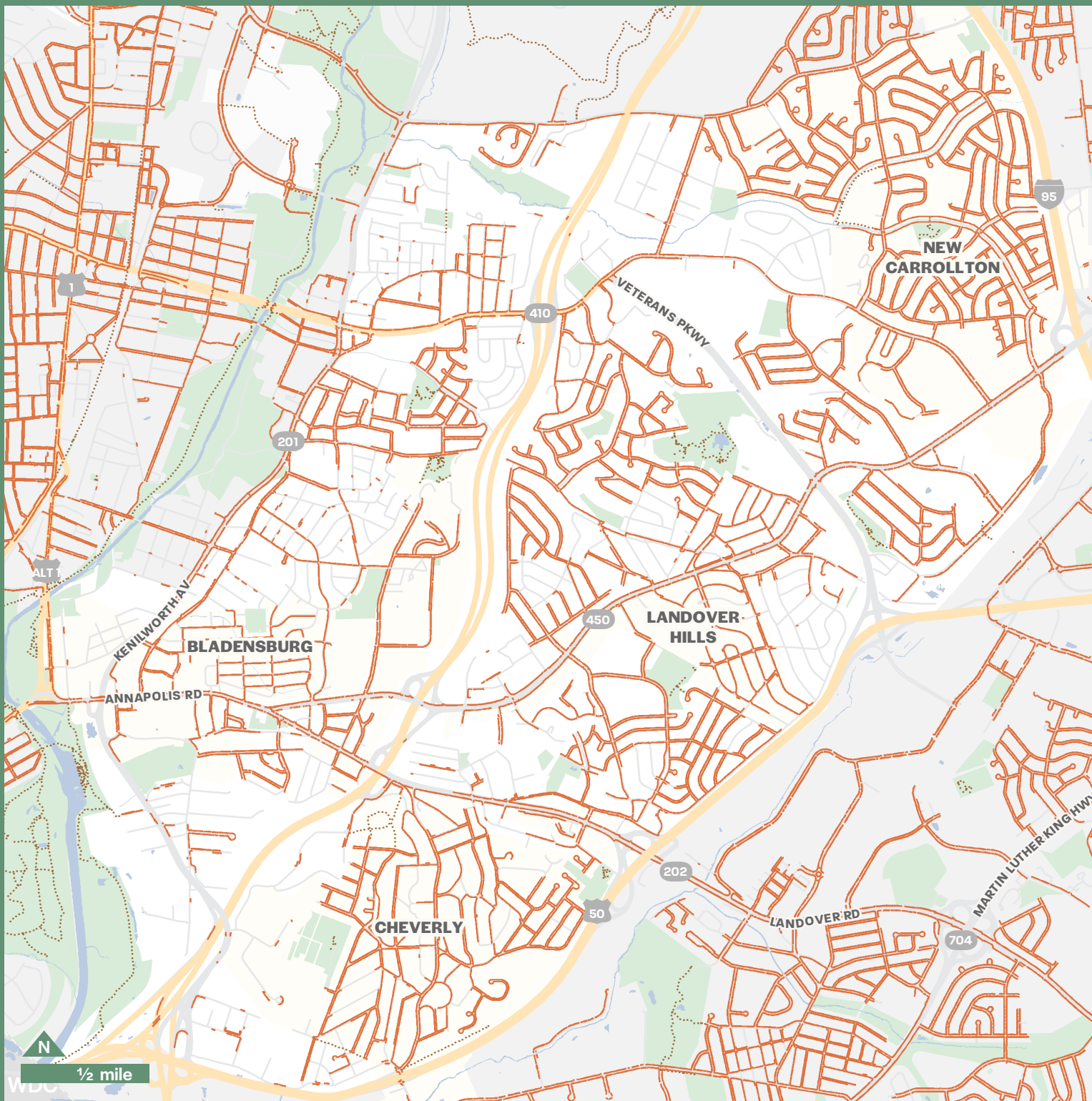


Pedestrian Facilities

Bladensburg-New Carrollton & Vicinity

Legend

- County Trails
- University of Maryland Campus
- On Street Sidewalks



Locator Map



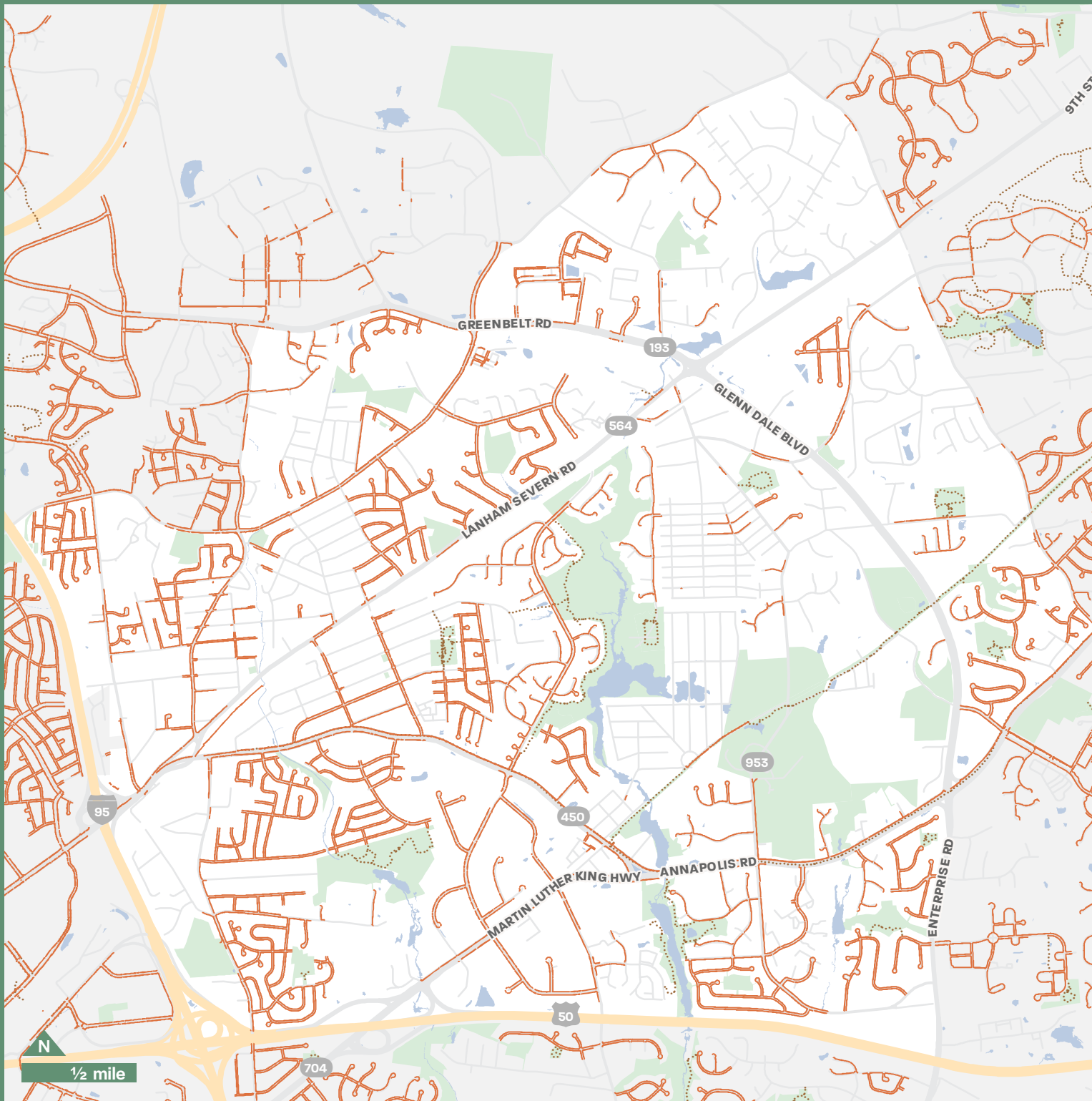
Sources:
Prince George's County
GIS Open Data Portal, 2022;
Maryland's GIS
Data Catalog, 2022

Pedestrian Facilities

Glenn Dale-Seabrook-Lanham & Vicinity

Legend

- County Trails
- On Street Sidewalks



Locator Map



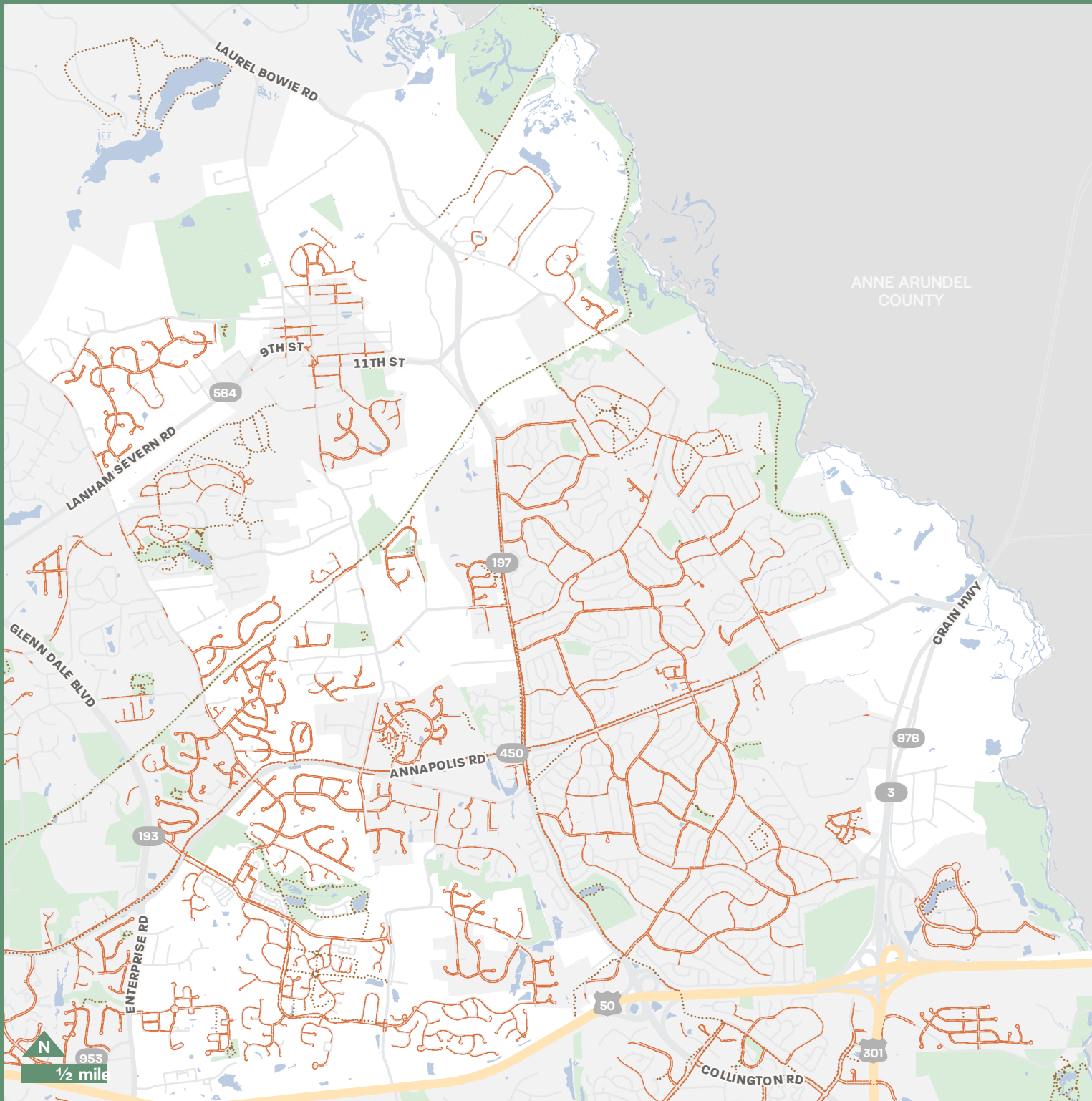
Sources:
Prince George's County
GIS Open Data Portal, 2022;
Maryland's GIS
Data Catalog, 2022

Pedestrian Facilities

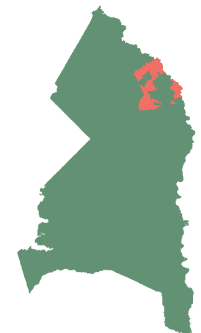
Bowie & Vicinity

Legend

- County Trails
- On Street Sidewalks



Locator Map



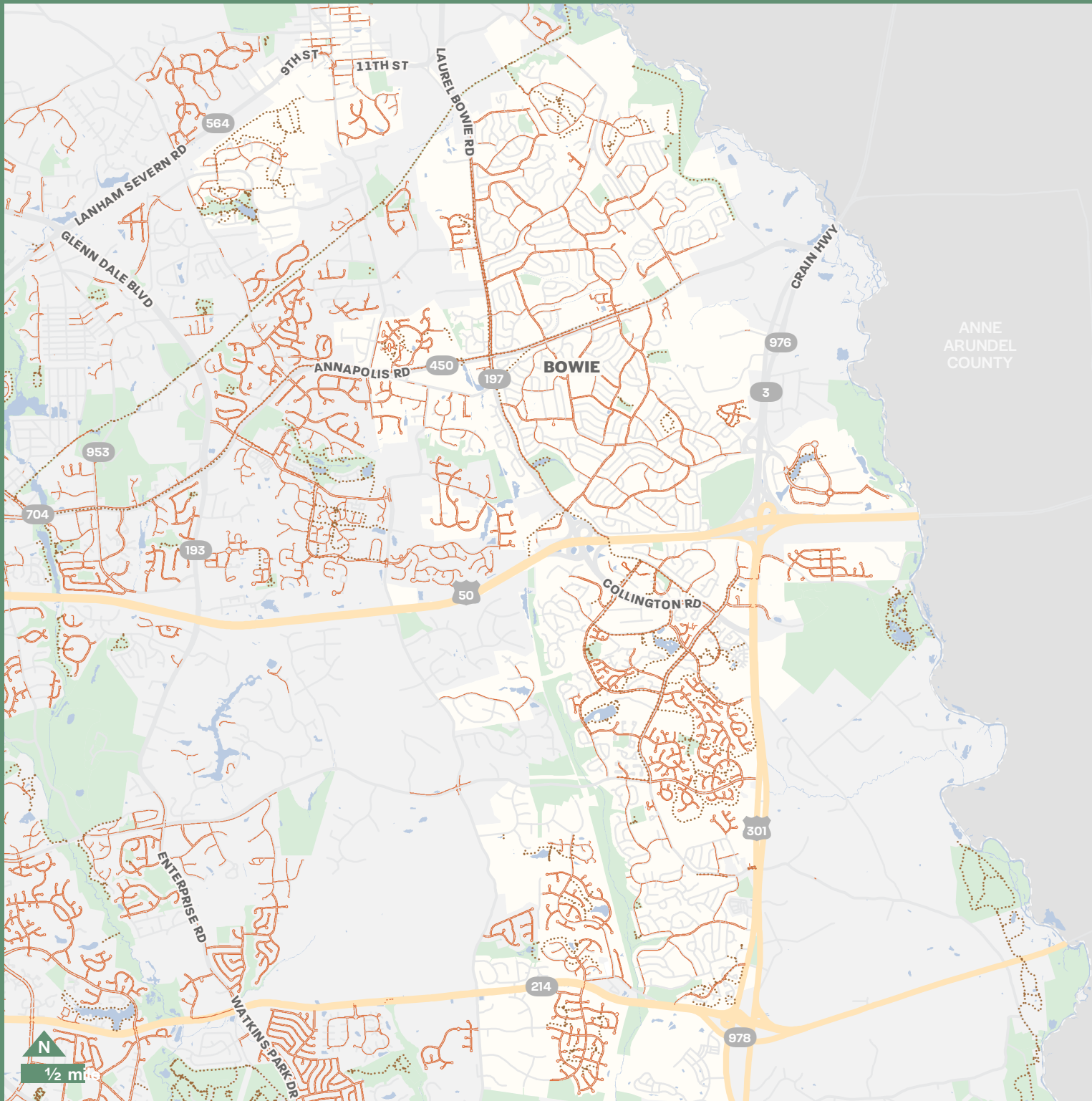
Sources:
Prince George's County
GIS Open Data Portal, 2022;
Maryland's GIS
Data Catalog, 2022

Pedestrian Facilities

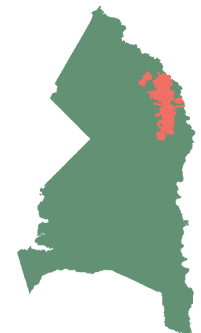
City of Bowie

Legend

- County Trails
- On Street Sidewalks



Locator Map



Sources:
Prince George's County
GIS Open Data Portal, 2022;
Maryland's GIS
Data Catalog, 2022

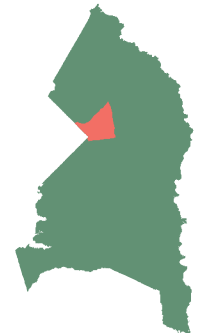
Pedestrian Facilities

Landover & Vicinity

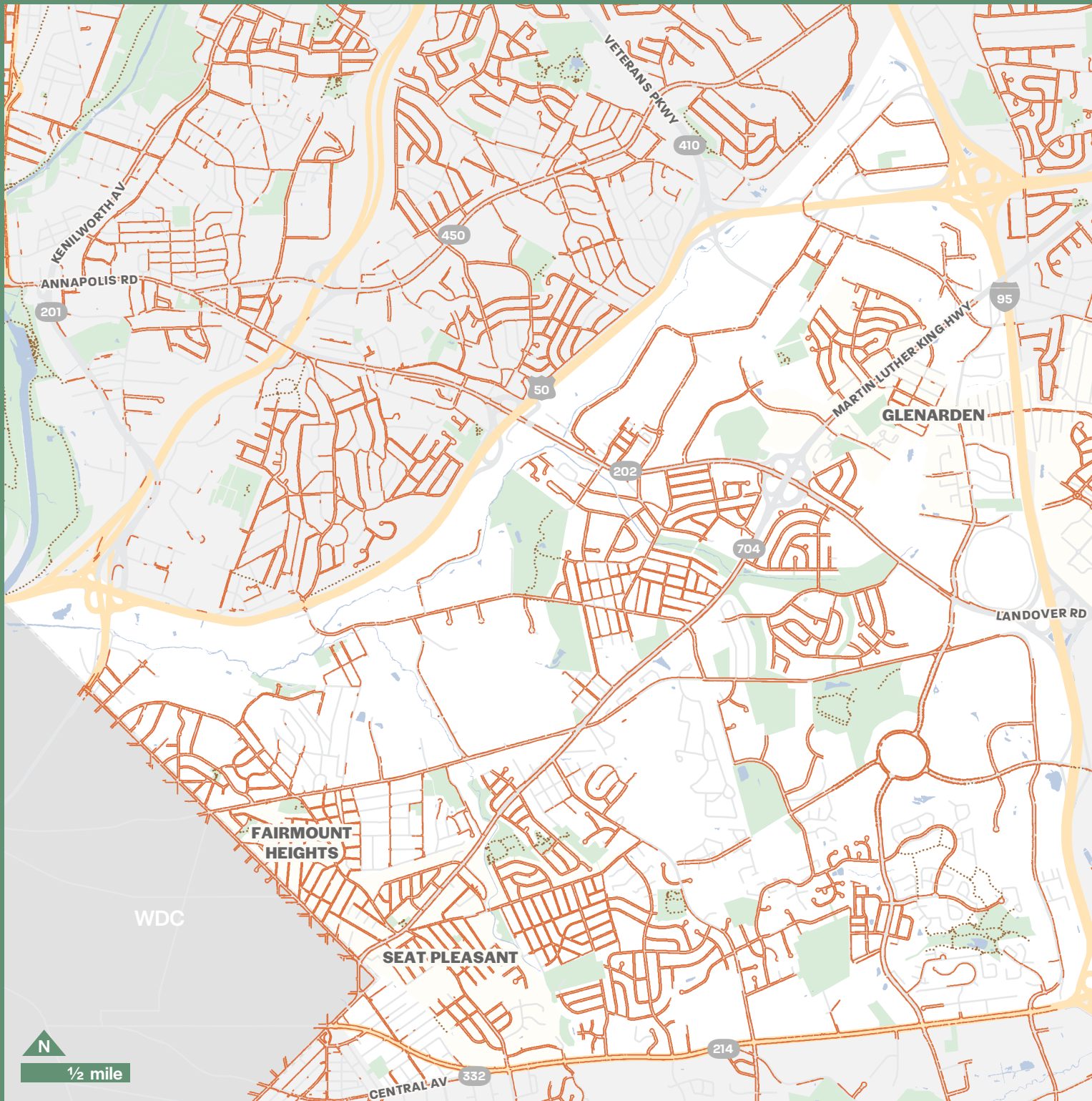
Legend

- County Trails
- On Street Sidewalks

Locator Map



Sources:
Prince George's County
GIS Open Data Portal, 2022;
Maryland's GIS
Data Catalog, 2022



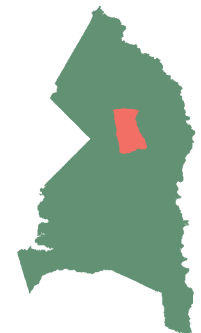
Pedestrian Facilities

Largo-Lottsford

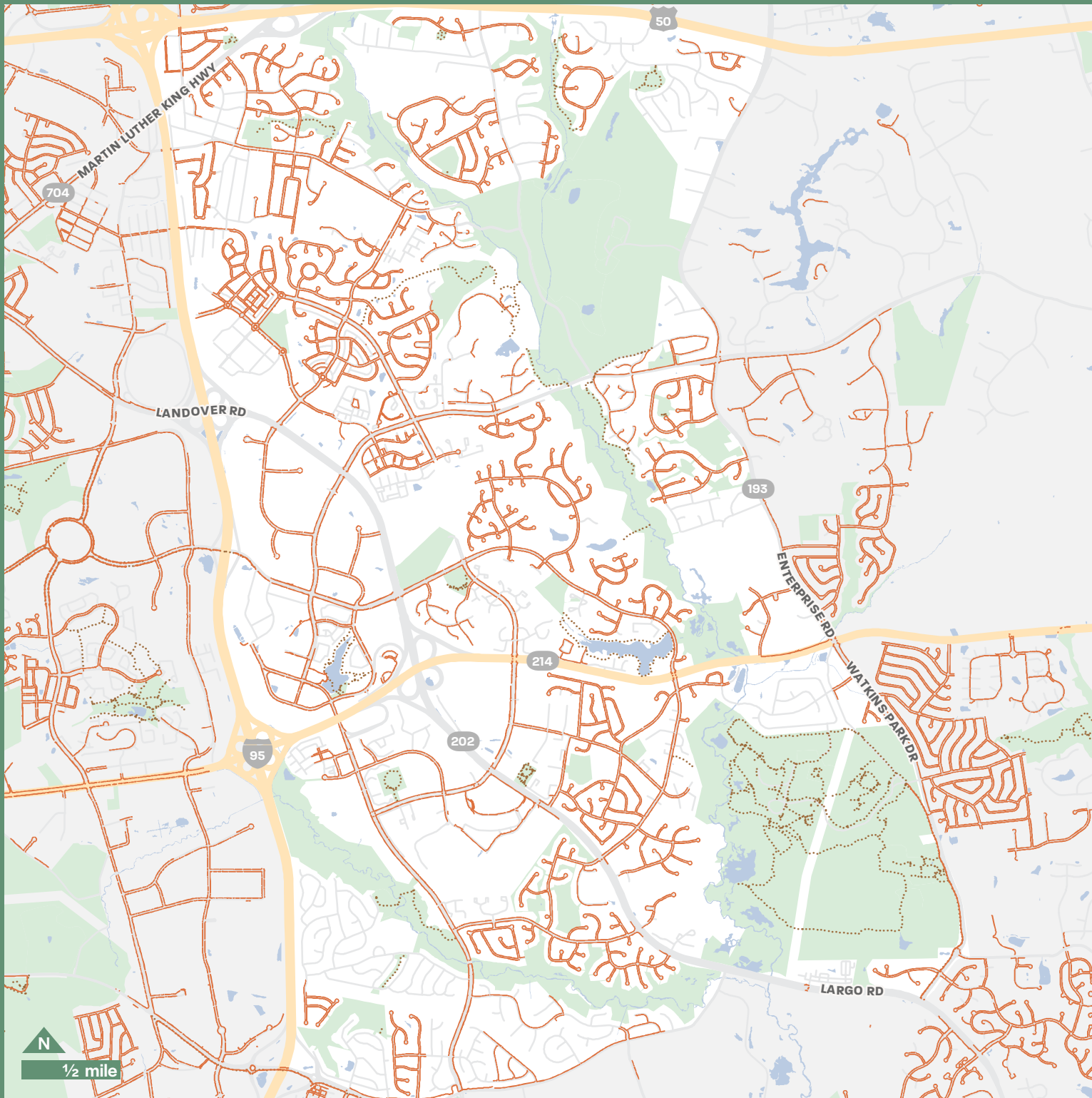
Legend

- County Trails
- On Street Sidewalks

Locator Map



Sources:
Prince George's County
GIS Open Data Portal, 2022;
Maryland's GIS
Data Catalog, 2022

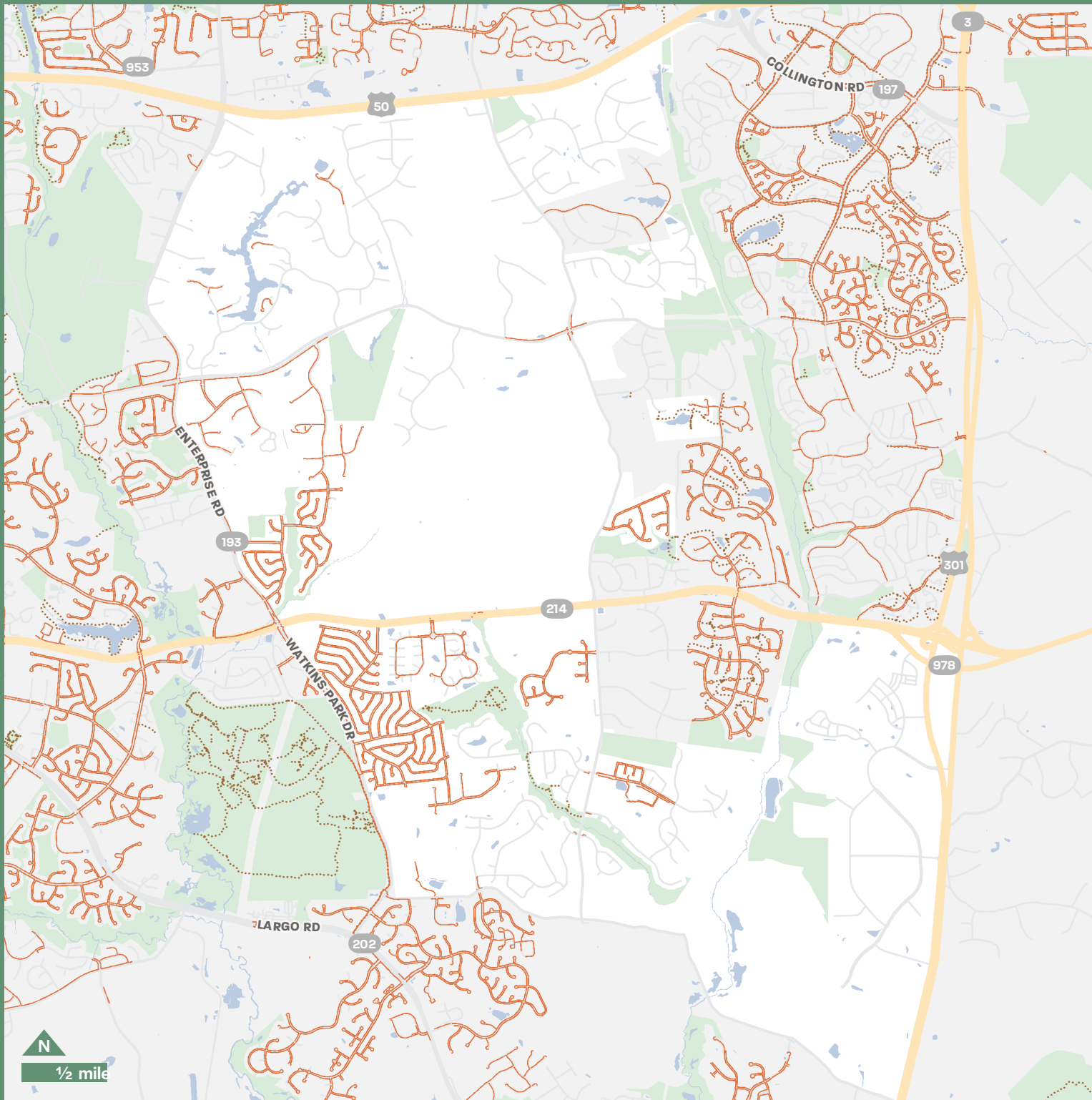


Pedestrian Facilities

Mitchellville & Vicinity

Legend

- County Trails
- On Street Sidewalks



Locator Map



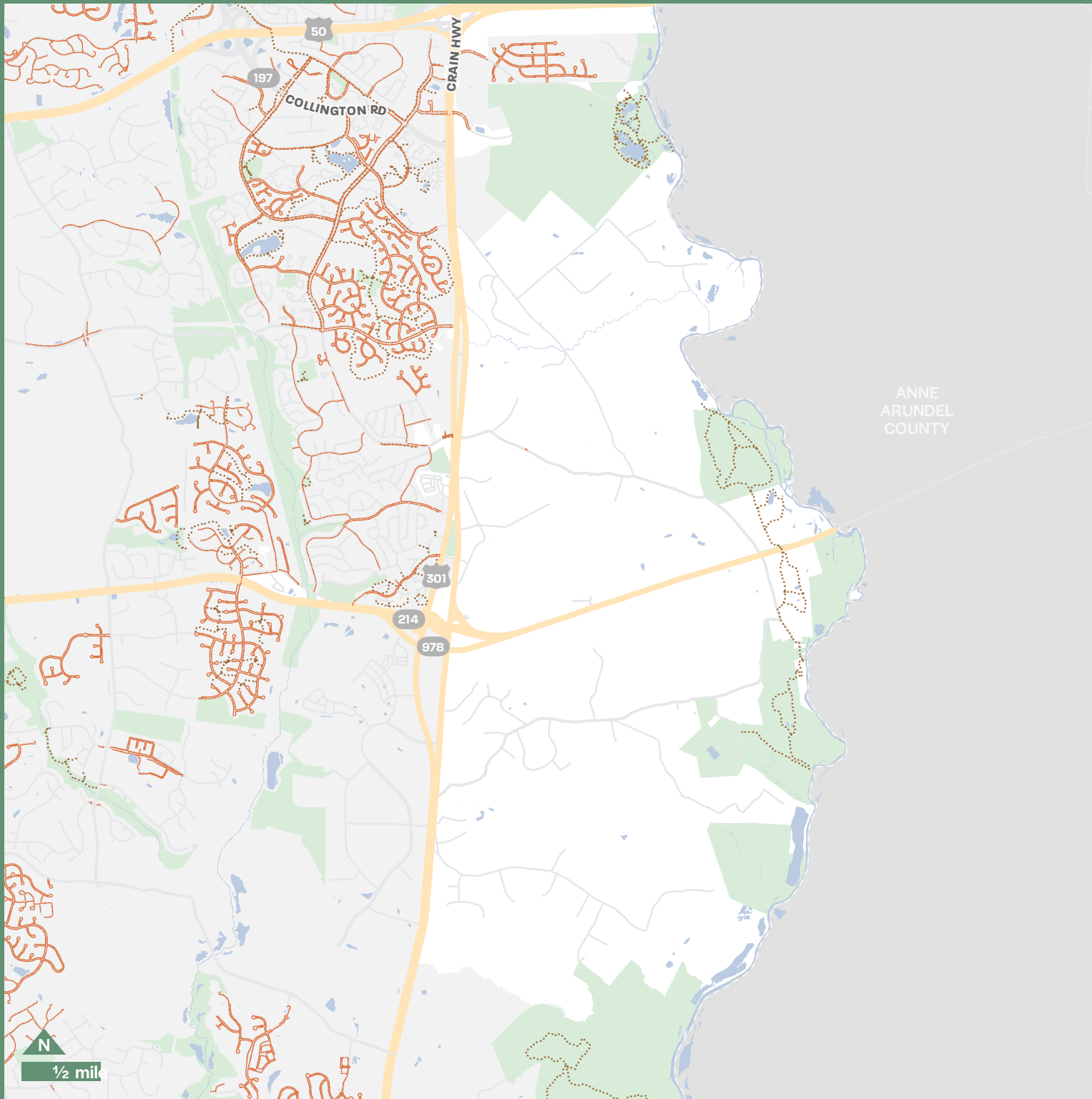
Sources:
Prince George's County
GIS Open Data Portal, 2022;
Maryland's GIS
Data Catalog, 2022

Pedestrian Facilities

Collington & Vicinity

Legend

- County Trails
- On Street Sidewalks



Locator Map



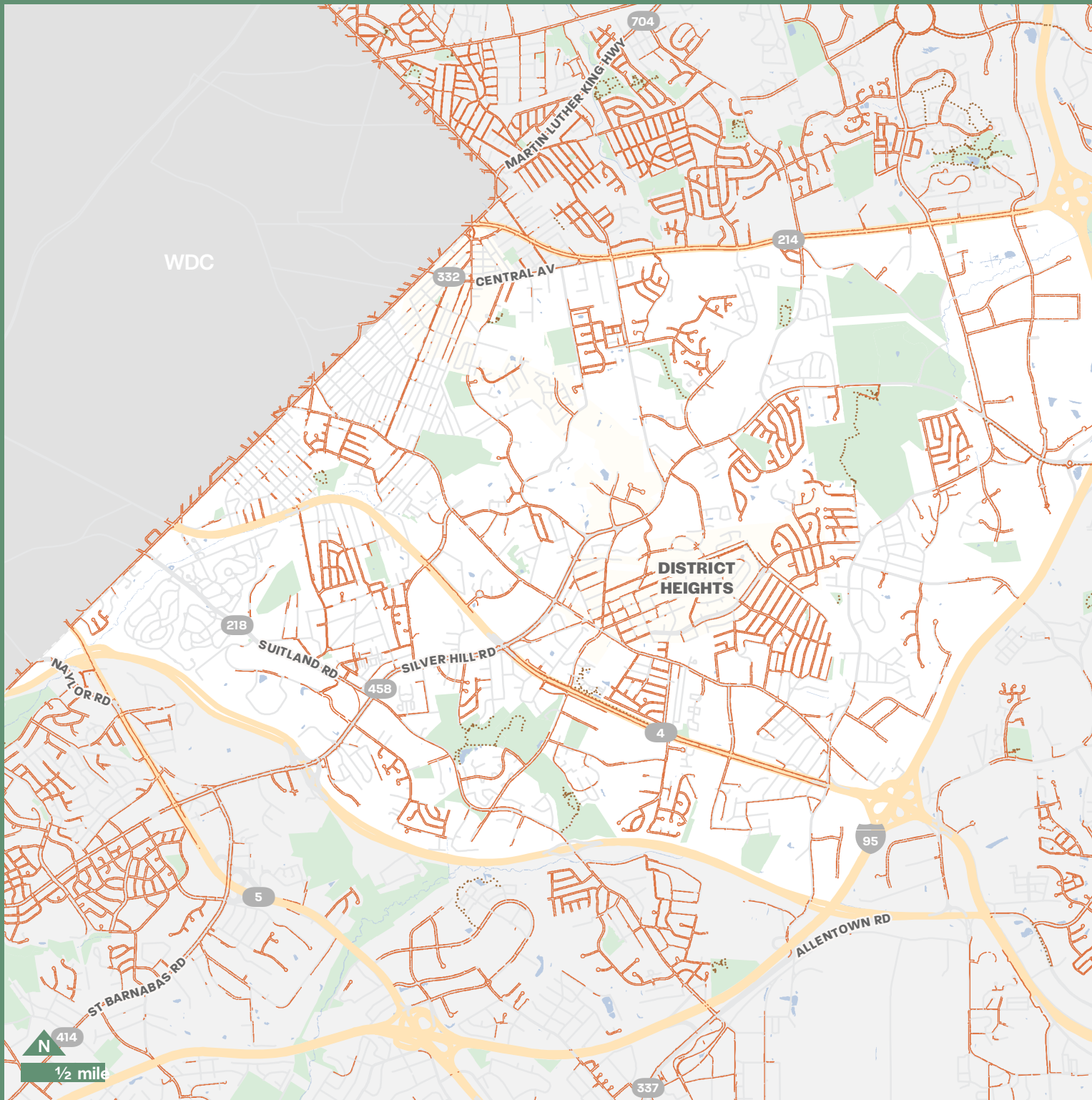
Sources:
Prince George's County
GIS Open Data Portal, 2022;
Maryland's GIS
Data Catalog, 2022

Pedestrian Facilities

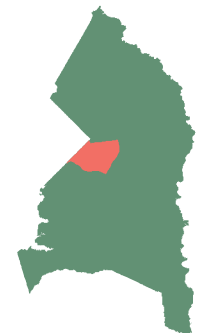
Suitland-District Heights, Capitol

Legend

- County Trails
- On Street Sidewalks



Locator Map



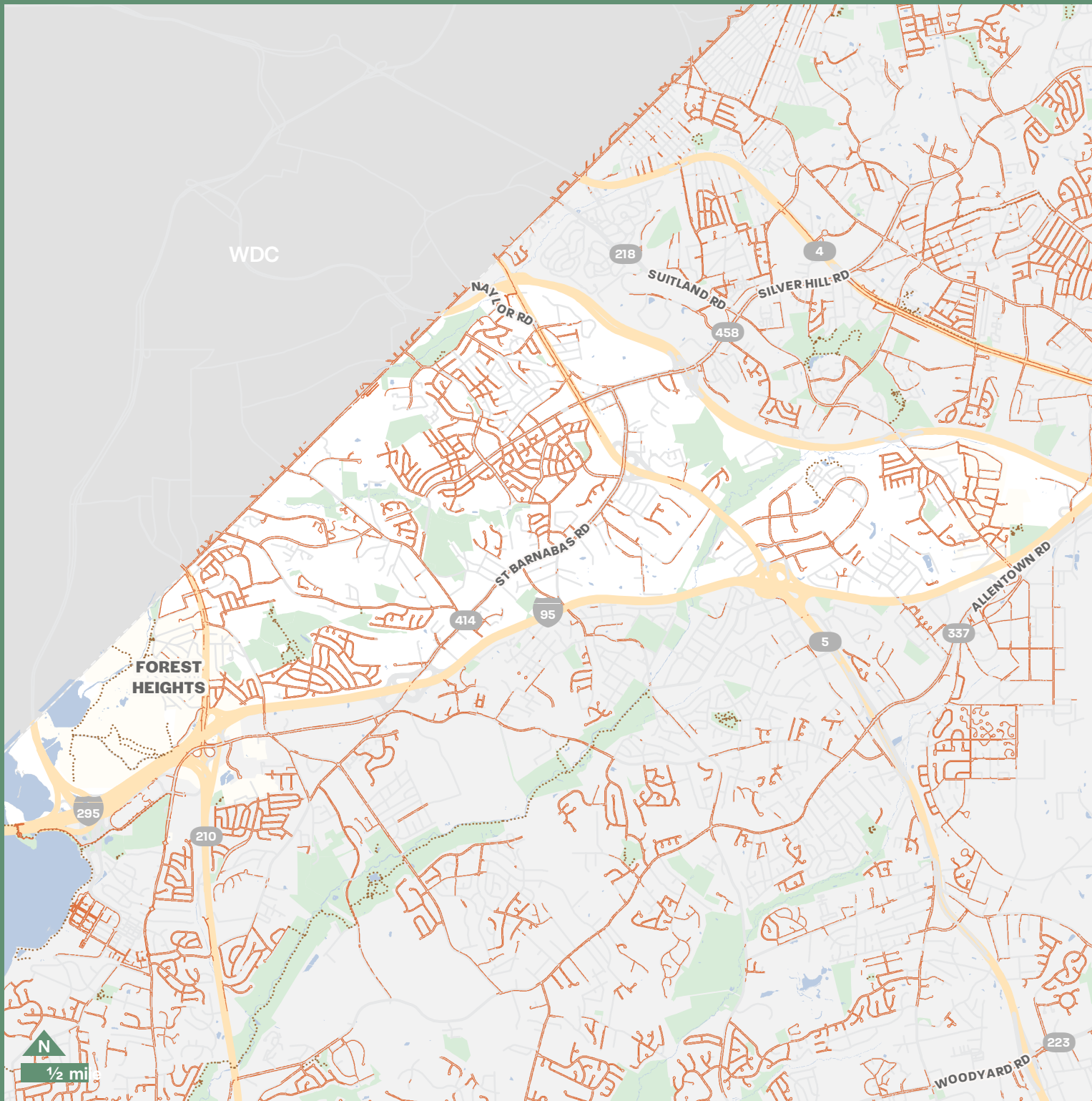
Sources:
Prince George's County
GIS Open Data Portal, 2022;
Maryland's GIS
Data Catalog, 2022

Pedestrian Facilities

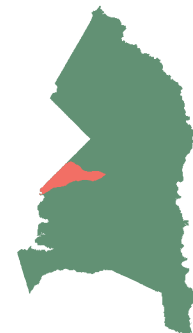
The Heights

Legend

- County Trails
- On Street Sidewalks



Locator Map



Sources:
Prince George's County
GIS Open Data Portal, 2022;
Maryland's GIS
Data Catalog, 2022

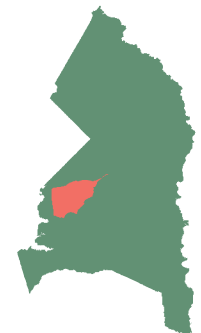
Pedestrian Facilities

Henson Creek

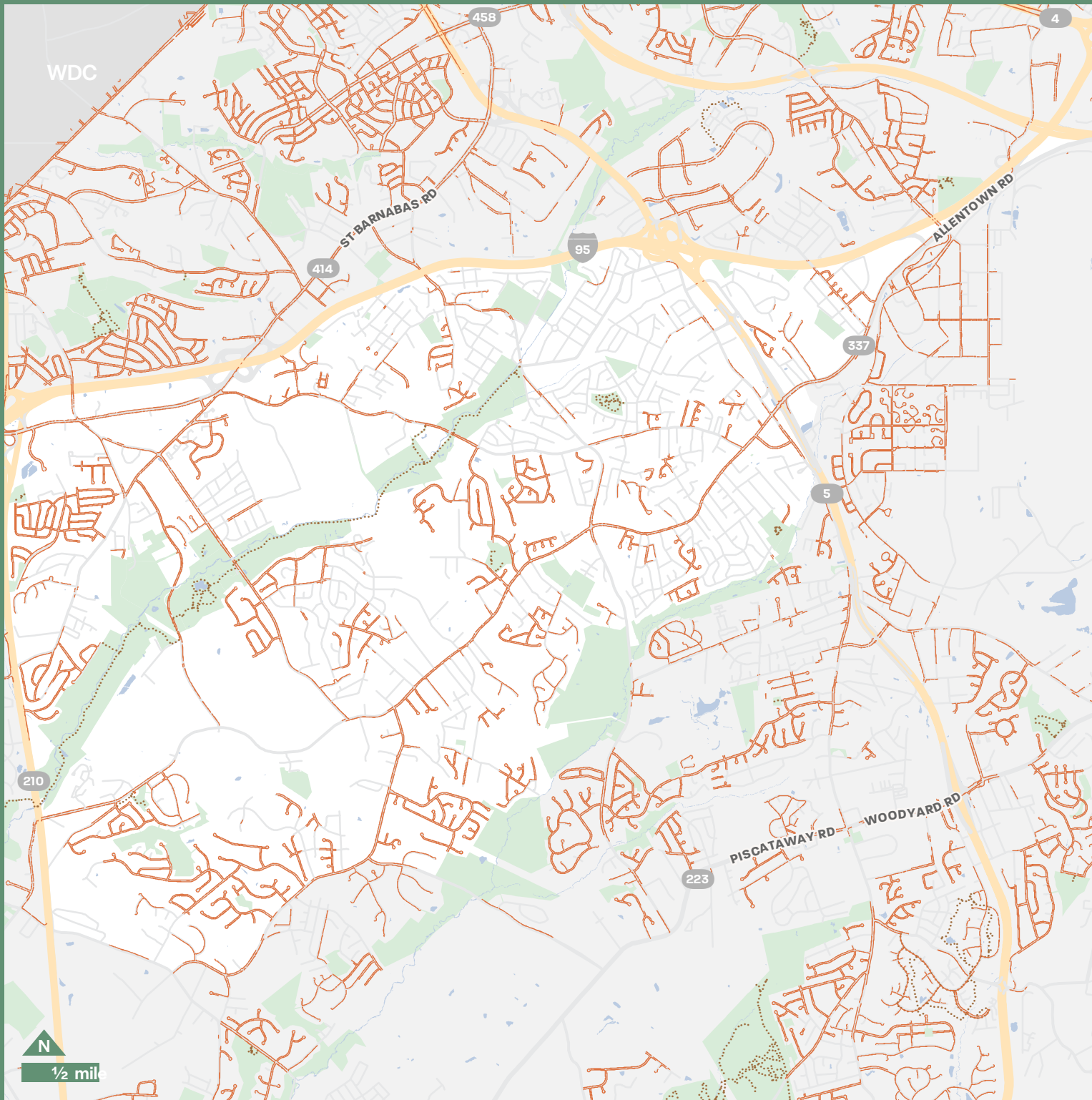
Legend

- County Trails
- On Street Sidewalks

Locator Map



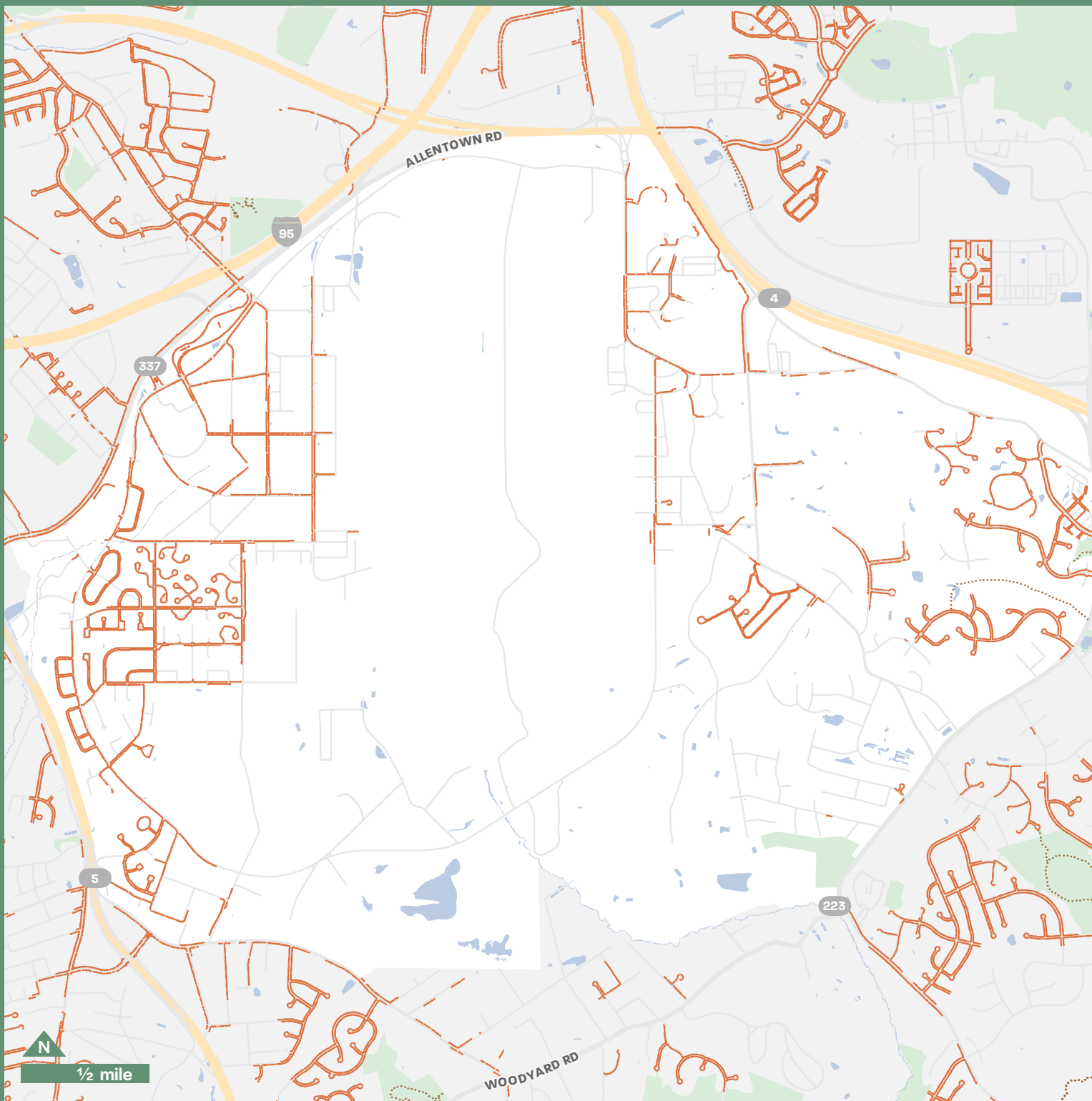
Sources:
Prince George's County
GIS Open Data Portal, 2022;
Maryland's GIS
Data Catalog, 2022



Pedestrian Facilities Melwood

Legend

- County Trails
- On Street Sidewalks



Locator Map



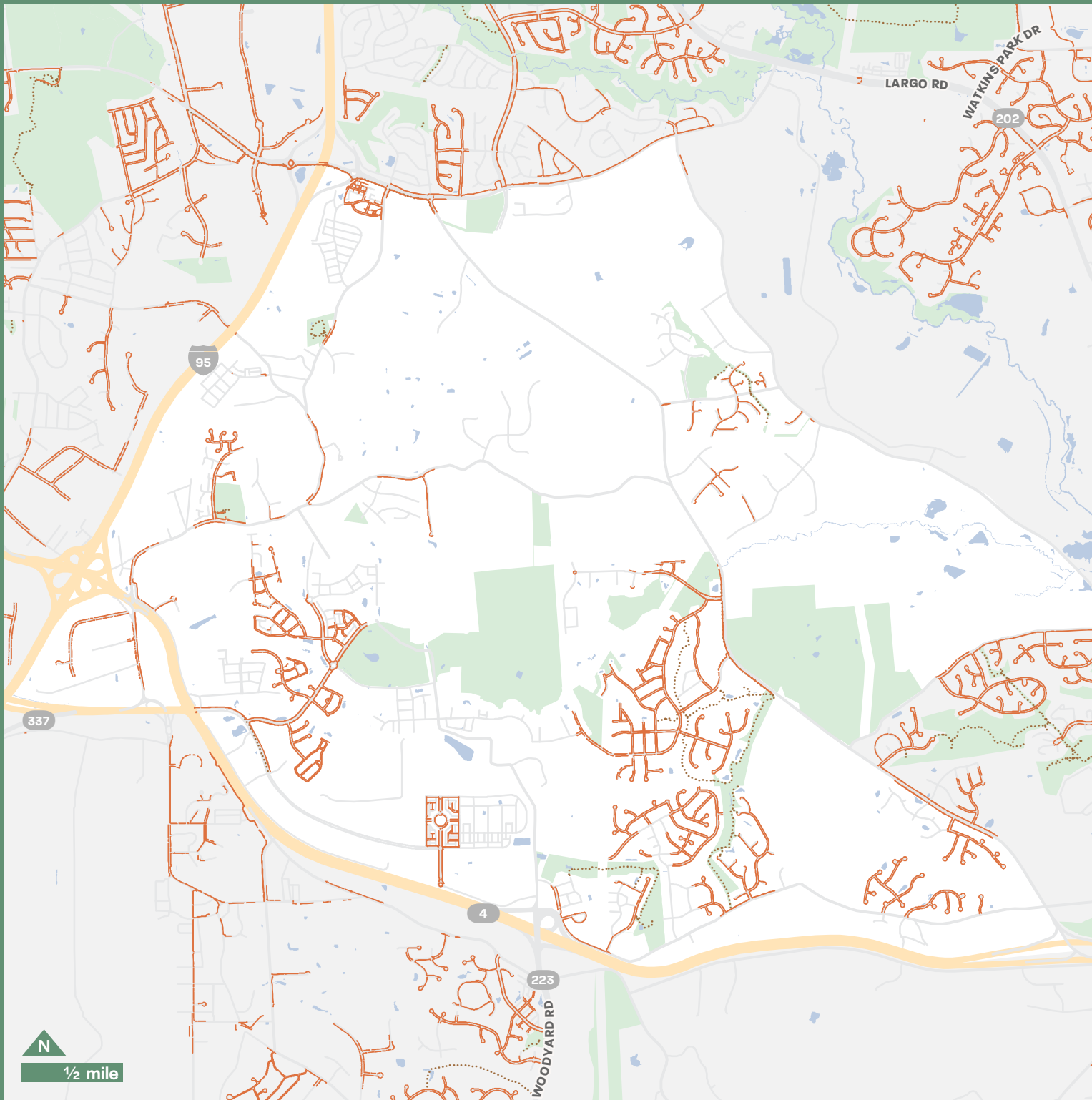
Sources:
Prince George's County
GIS Open Data Portal, 2022;
Maryland's GIS
Data Catalog, 2022

Pedestrian Facilities

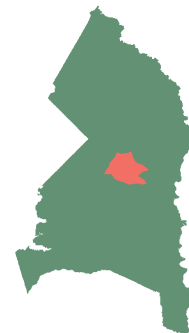
Westphalia & Vicinity

Legend

- County Trails
- On Street Sidewalks



Locator Map



Sources:
Prince George's County
GIS Open Data Portal, 2022;
Maryland's GIS
Data Catalog, 2022

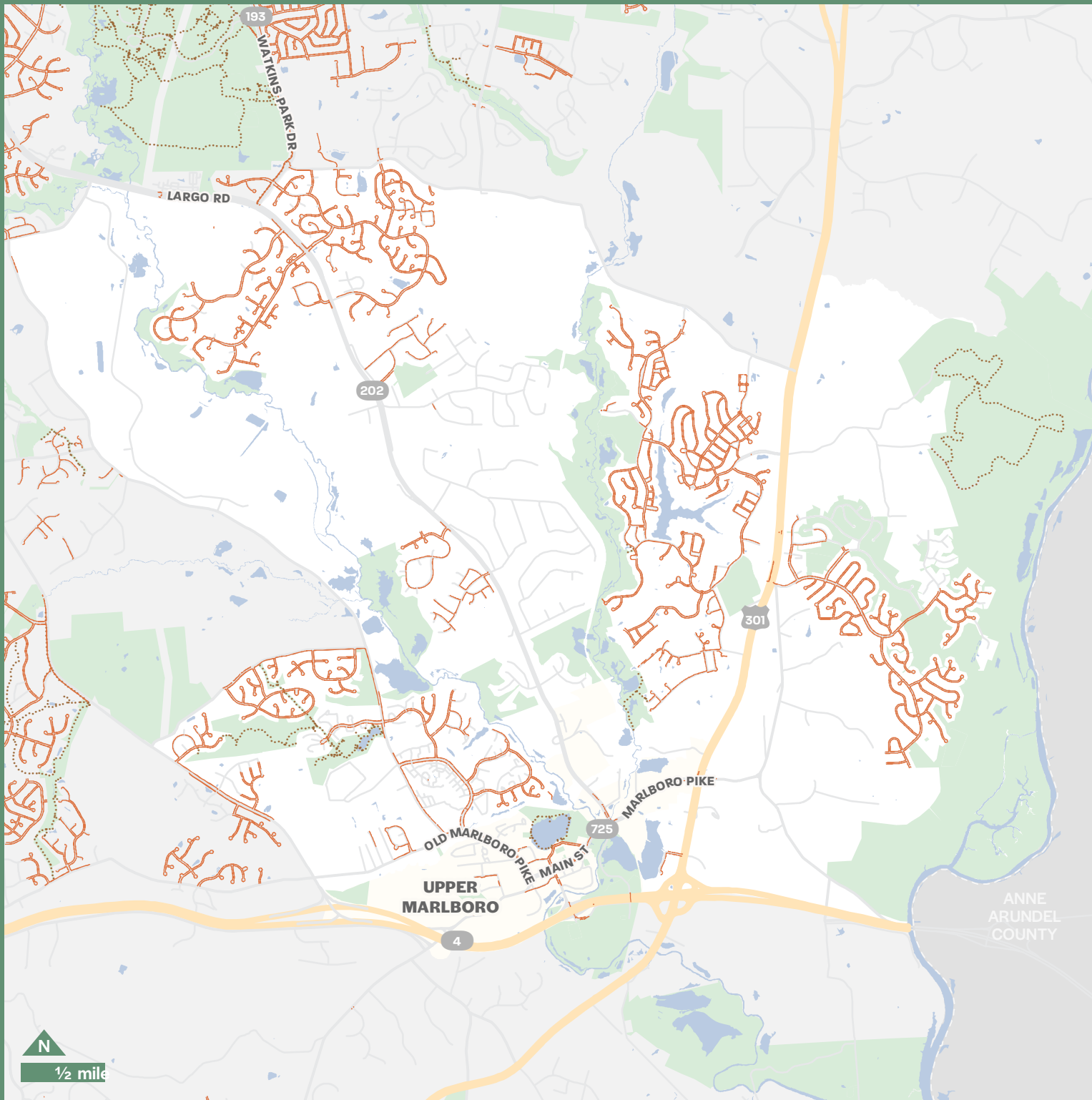
Pedestrian Facilities

Facilities

Upper Marlboro & Vicinity

Legend

- County Trails
- On Street Sidewalks



Locator Map



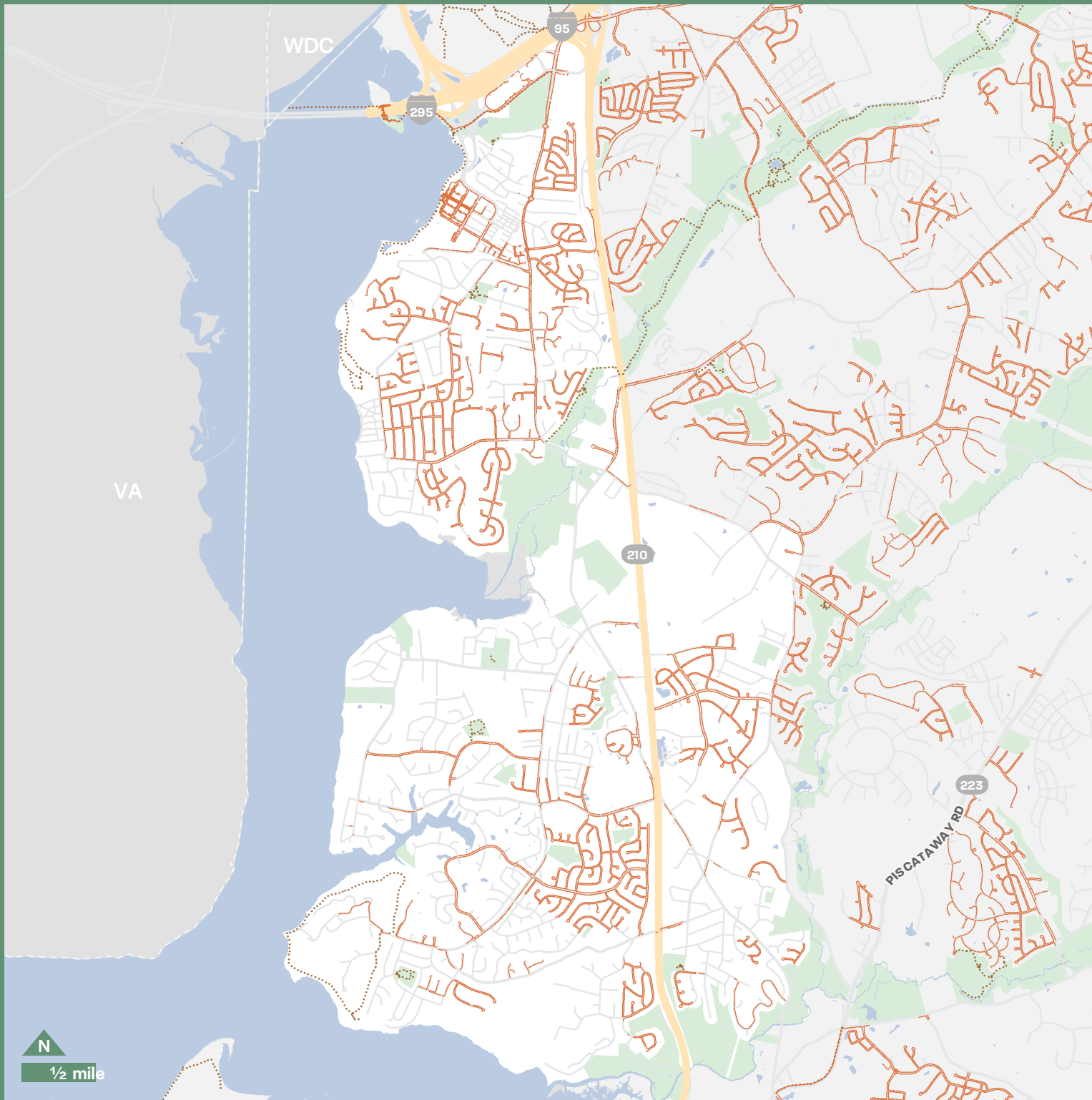
Sources:
Prince George's County
GIS Open Data Portal, 2022;
Maryland's GIS
Data Catalog, 2022

Pedestrian Facilities

South Potomac Sector

Legend

- County Trails
- On Street Sidewalks



Locator Map



Sources:
Prince George's County
GIS Open Data Portal, 2022;
Maryland's GIS
Data Catalog, 2022

Pedestrian Facilities

Clinton & Vicinity

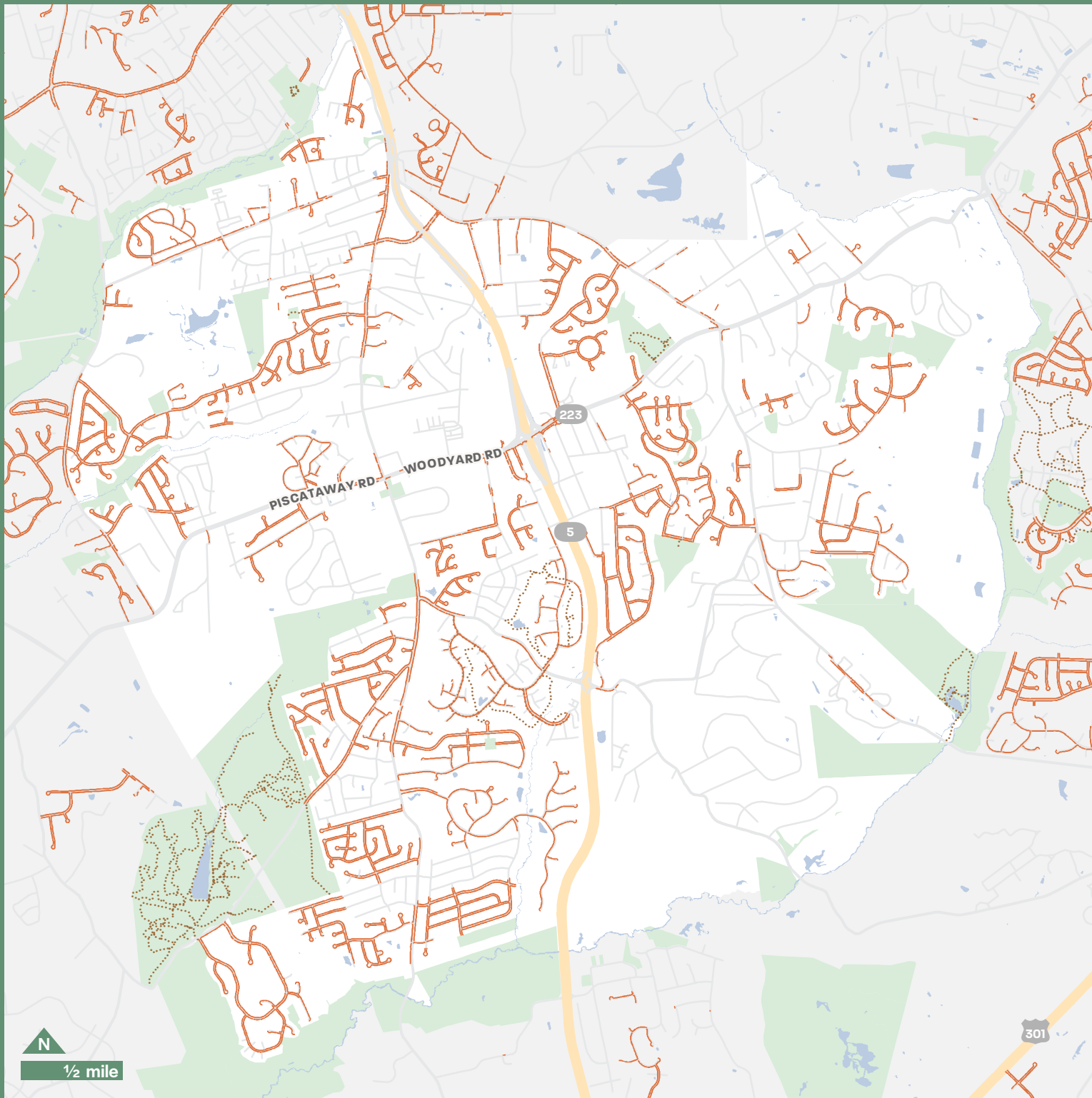
Legend

- County Trails
- On Street Sidewalks

Locator Map



Sources:
Prince George's County
GIS Open Data Portal, 2022;
Maryland's GIS
Data Catalog, 2022

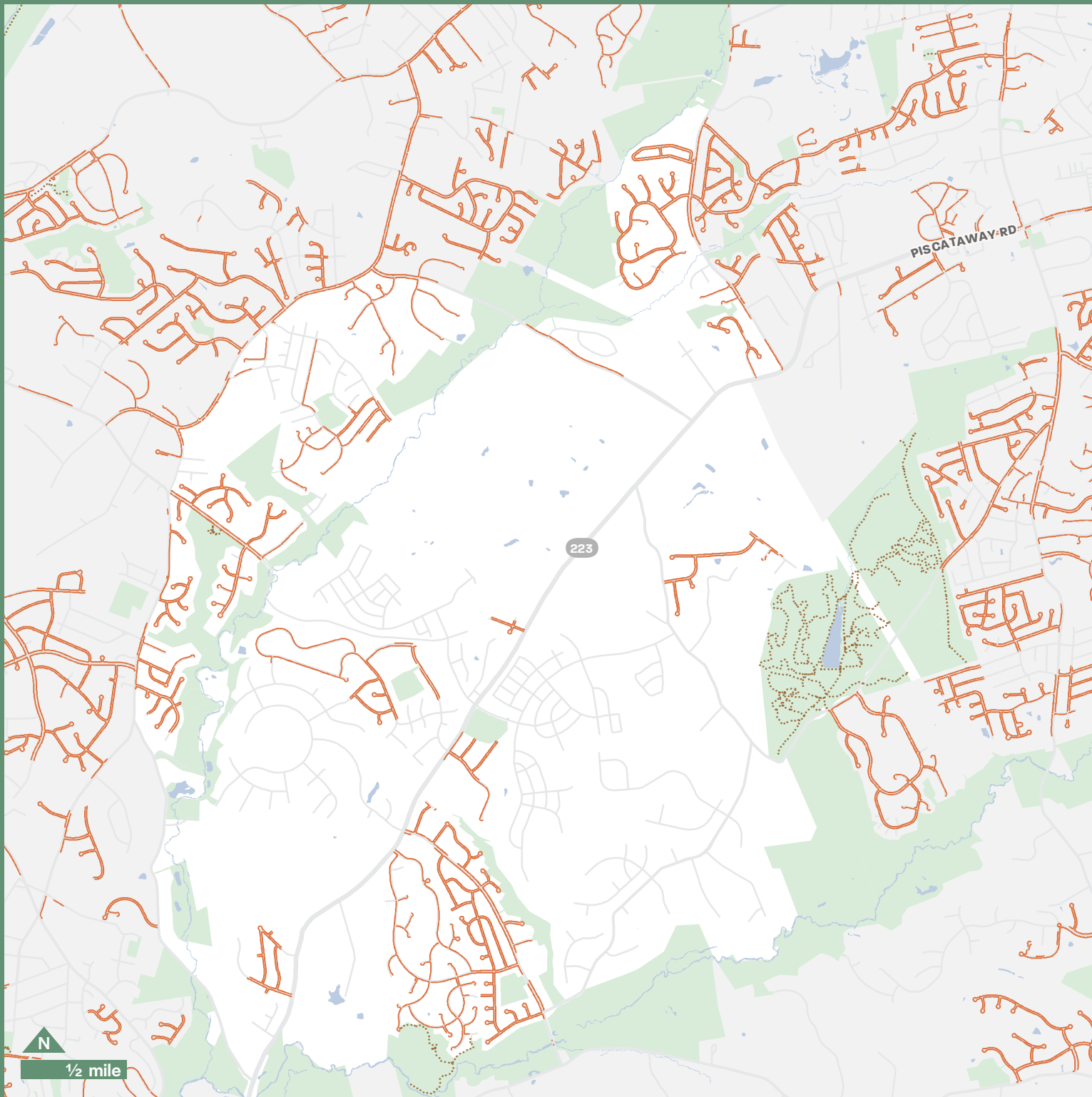


Pedestrian Facilities

Tippett & Vicinity

Legend

- County Trails
- On Street Sidewalks



Locator Map



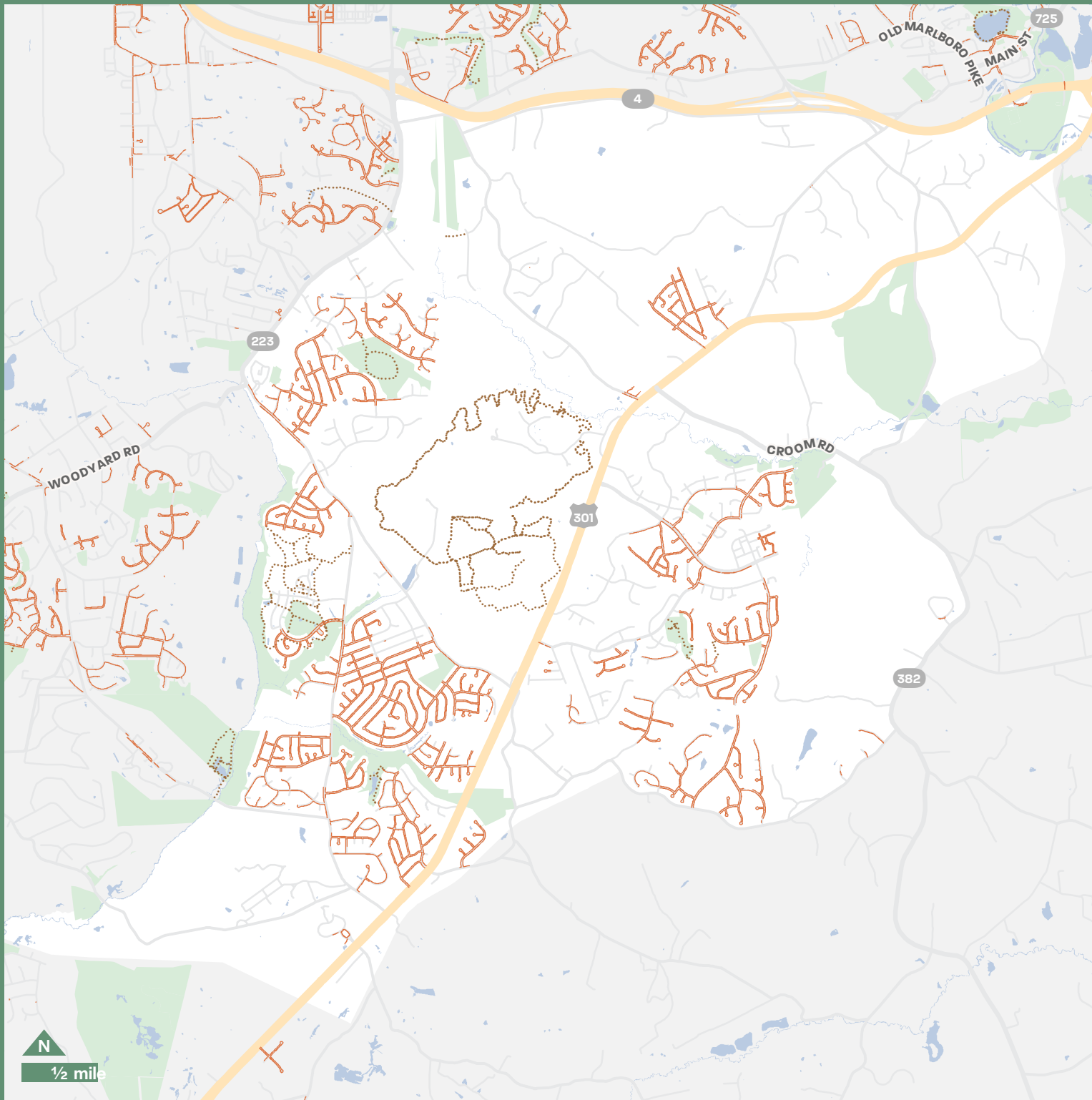
Sources:
Prince George's County
GIS Open Data Portal, 2022;
Maryland's GIS
Data Catalog, 2022

Pedestrian Facilities

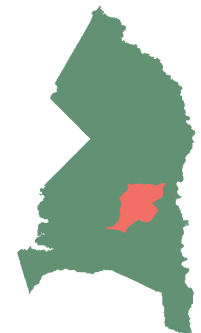
Rosaryville

Legend

- County Trails
- On Street Sidewalks



Locator Map



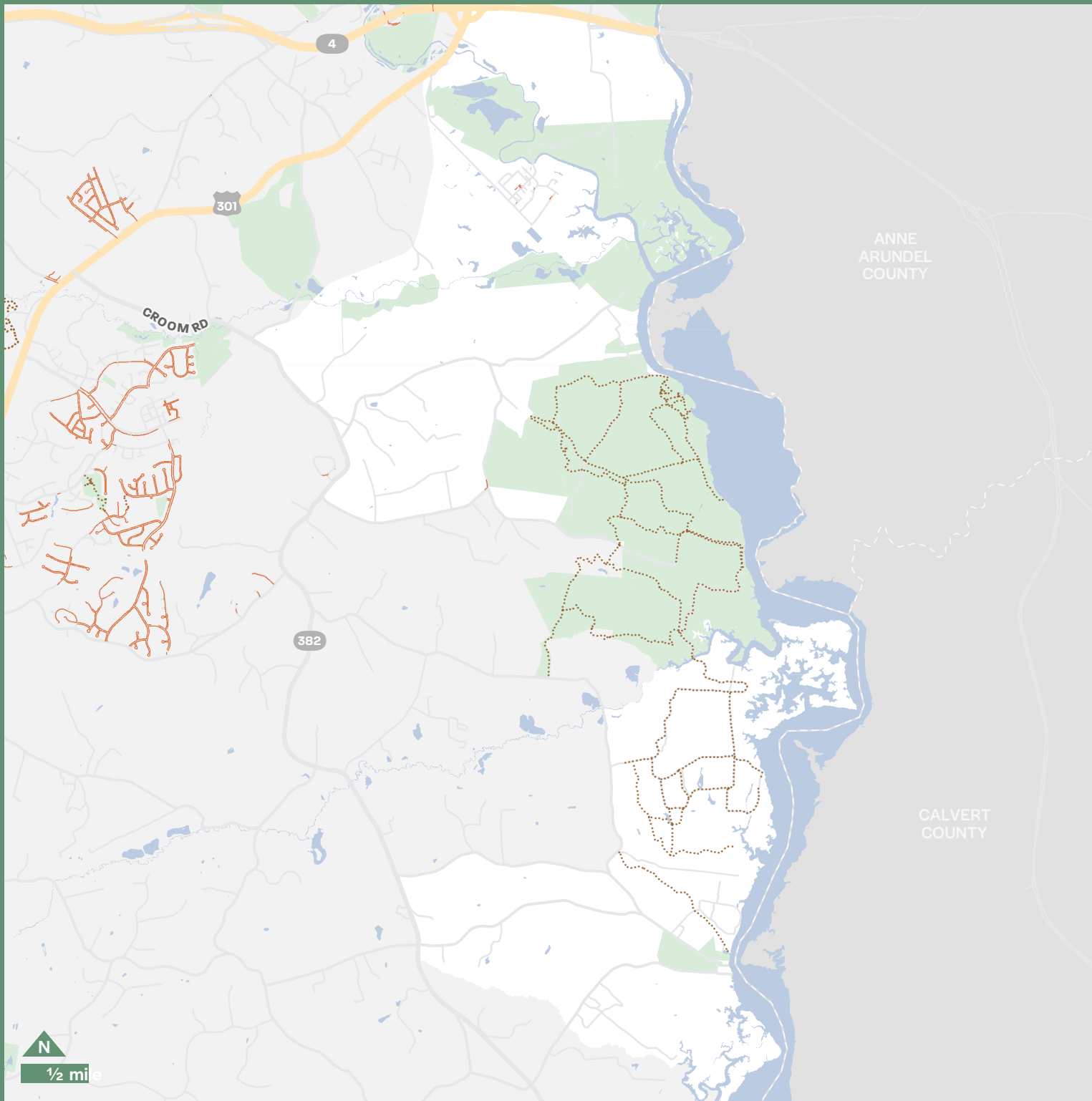
Sources:
Prince George's County
GIS Open Data Portal, 2022;
Maryland's GIS
Data Catalog, 2022

Pedestrian Facilities

Mount Calvert- Nottingham

Legend

- County Trails
- On Street Sidewalks



Locator Map



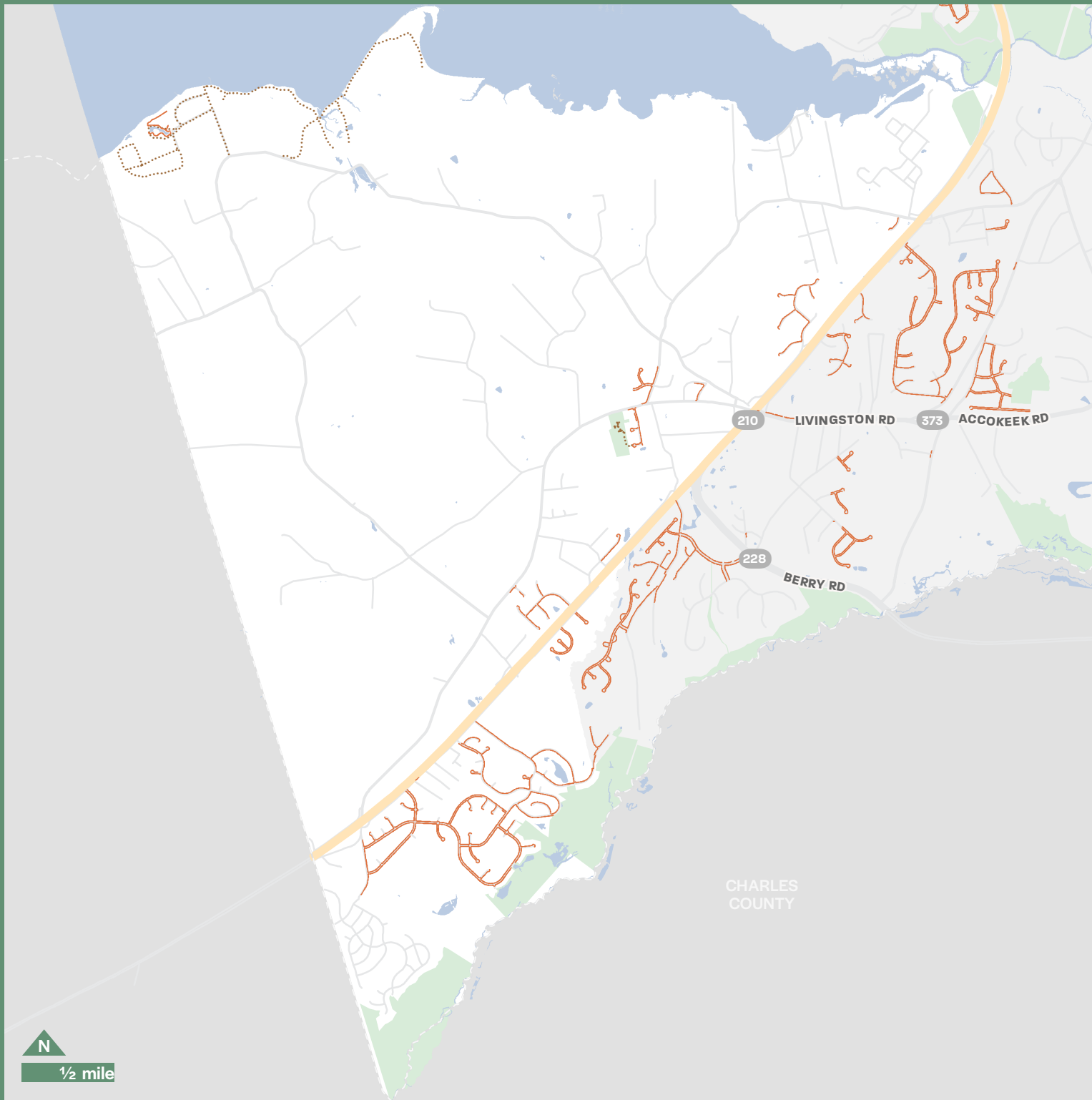
Sources:
Prince George's County
GIS Open Data Portal, 2022;
Maryland's GIS
Data Catalog, 2022

Pedestrian Facilities

Accokeek

Legend

- County Trails
- On Street Sidewalks



Locator Map



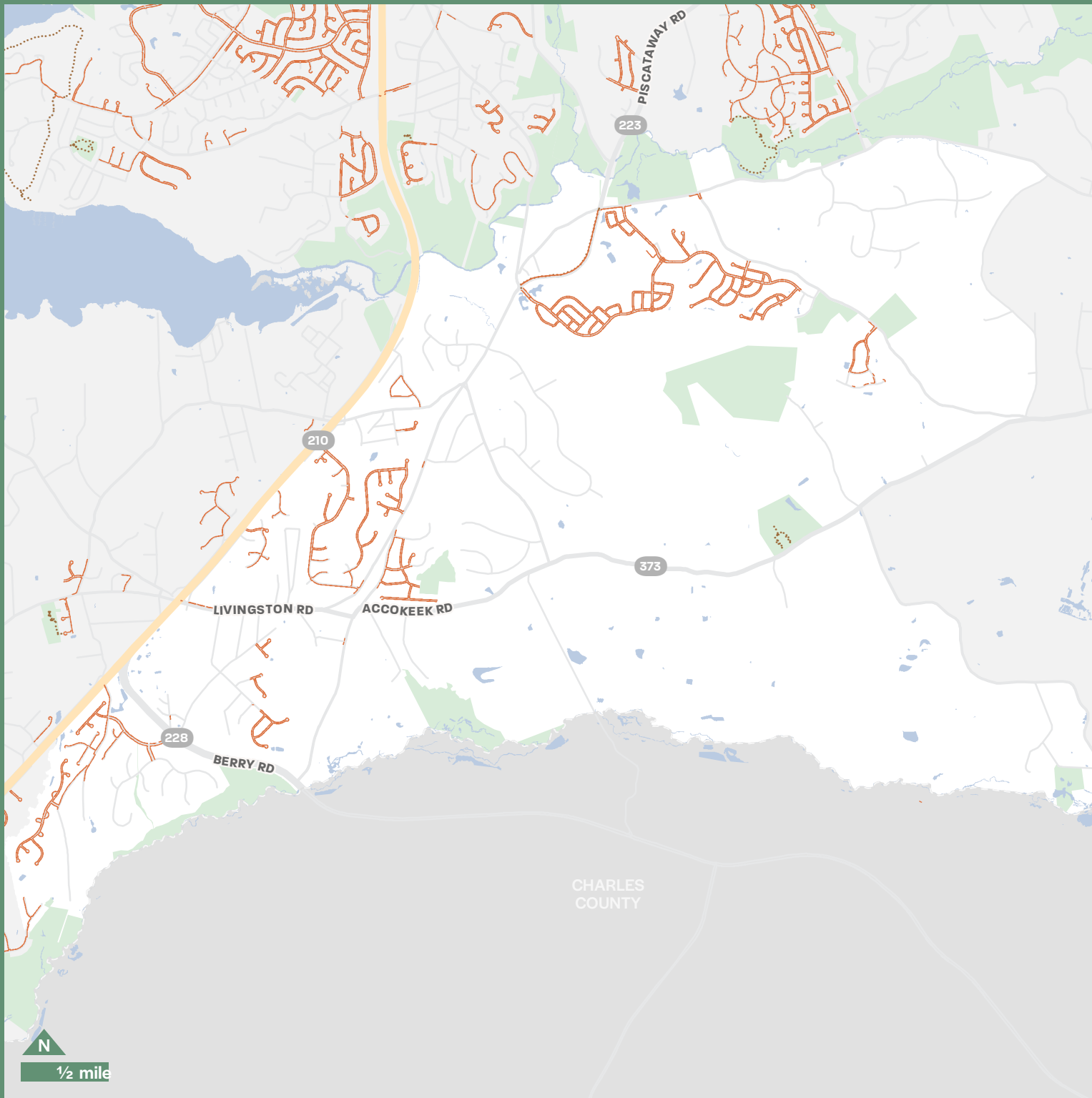
Sources:
Prince George's County
GIS Open Data Portal, 2022;
Maryland's GIS
Data Catalog, 2022

Pedestrian Facilities

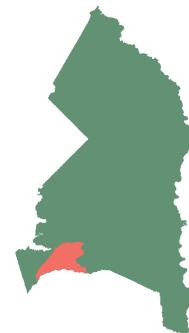
Piscataway & Vicinity

Legend

- County Trails
- On Street Sidewalks



Locator Map



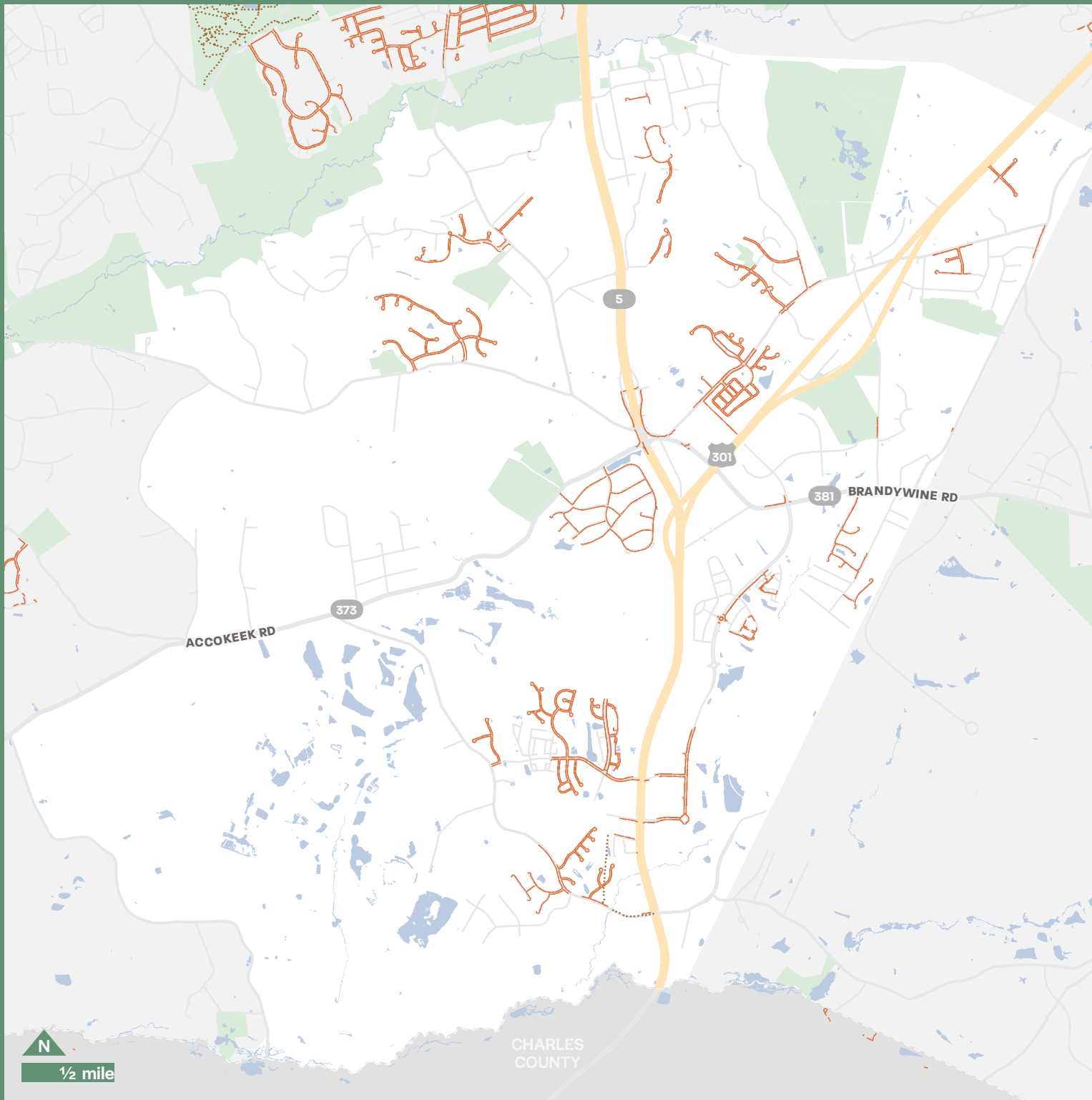
Sources:
Prince George's County
GIS Open Data Portal, 2022;
Maryland's GIS
Data Catalog, 2022

Pedestrian Facilities

Brandywine & Vicinity

Legend

- County Trails
- On Street Sidewalks



Locator Map



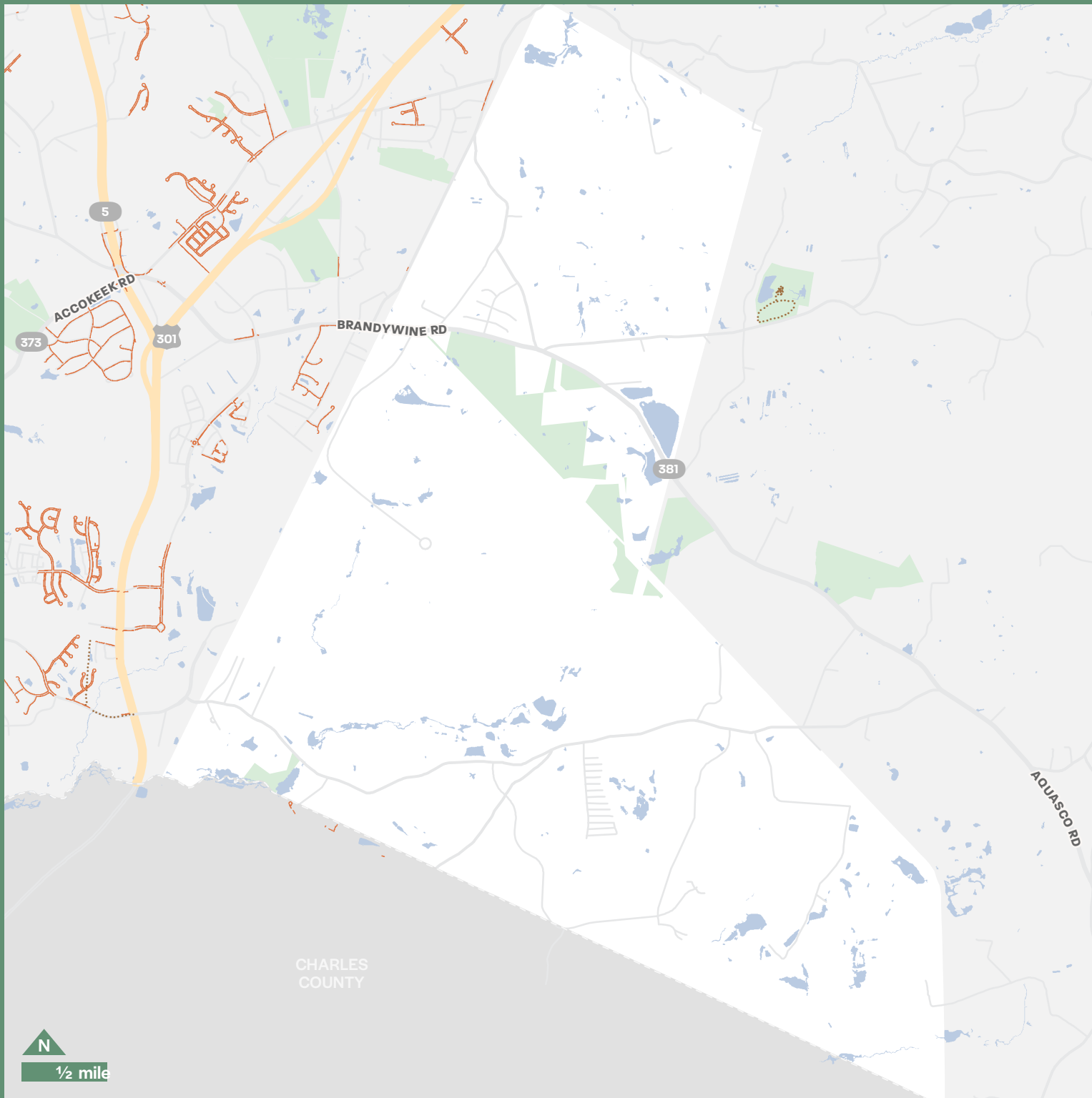
Sources:
Prince George's County
GIS Open Data Portal, 2022;
Maryland's GIS
Data Catalog, 2022

Pedestrian Facilities

Cedarville & Vicinity

Legend

- County Trails
- On Street Sidewalks



Locator Map



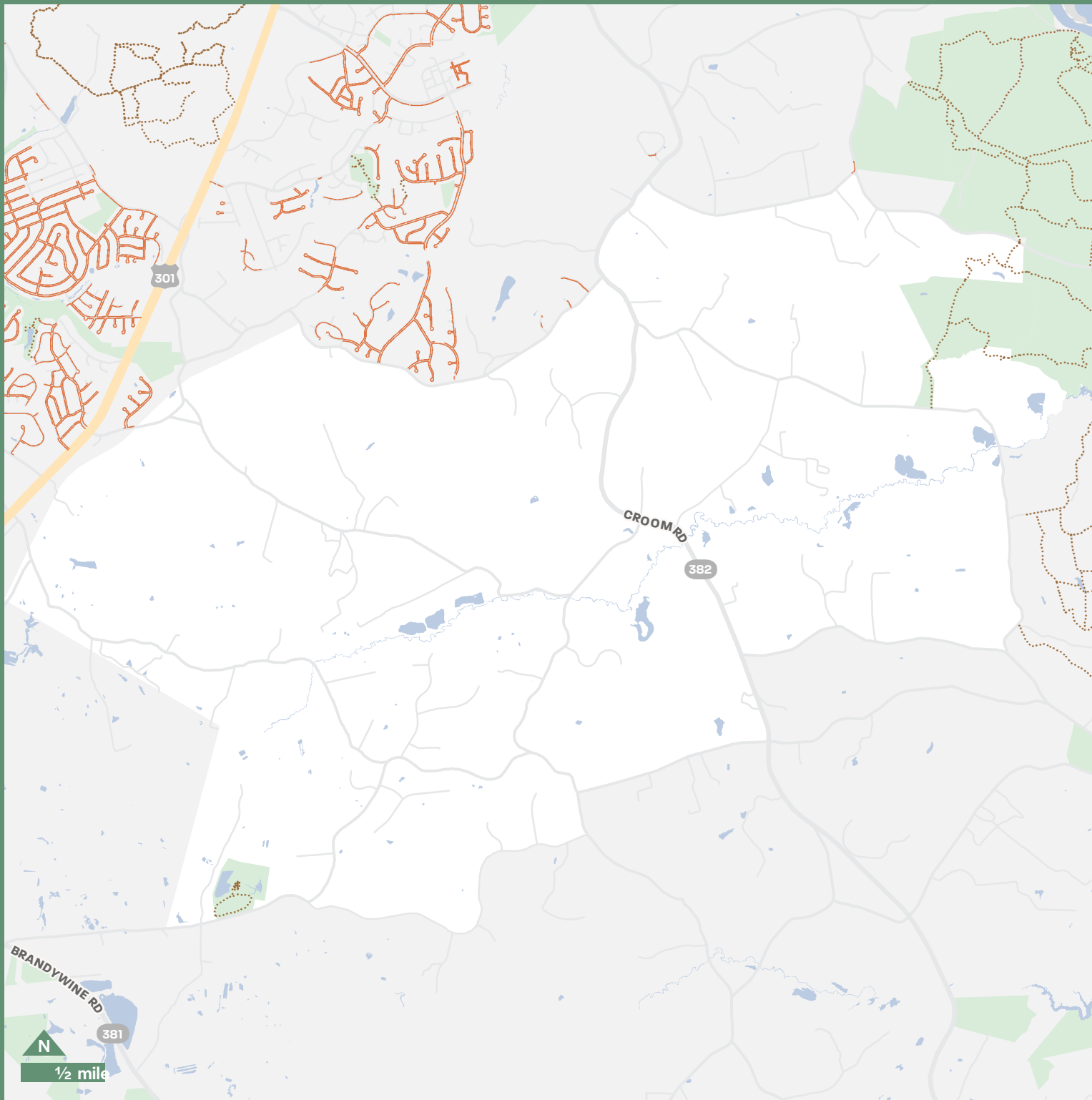
Sources:
Prince George's County
GIS Open Data Portal, 2022;
Maryland's GIS
Data Catalog, 2022

Pedestrian Facilities

Croom-Naylor

Legend

- County Trails
- On Street Sidewalks



Locator Map



Sources:
Prince George's County
GIS Open Data Portal, 2022;
Maryland's GIS
Data Catalog, 2022

Pedestrian Facilities

Baden Area

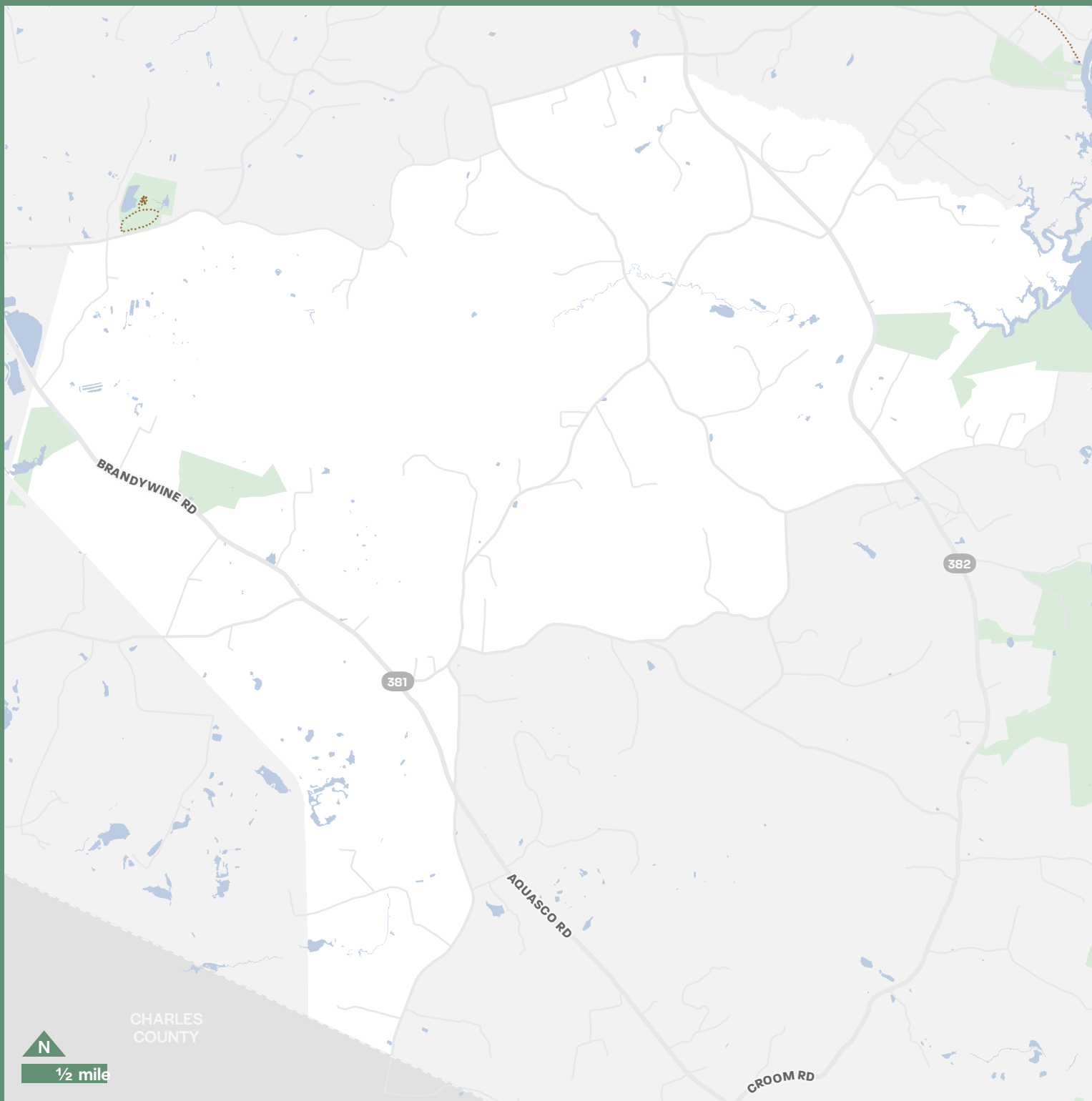
Legend

County Trails

Locator Map



Sources:
Prince George's County
GIS Open Data Portal, 2022;
Maryland's GIS
Data Catalog, 2022



N

1/2 mile

CHARLES
COUNTY

Pedestrian Facilities

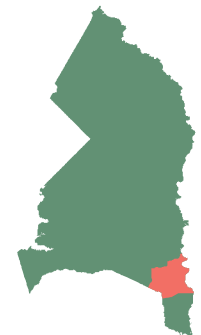
Westwood Area

Legend

County Trails



Locator Map



Sources:
Prince George's County
GIS Open Data Portal, 2022;
Maryland's GIS
Data Catalog, 2022

Pedestrian Facilities Aquasco

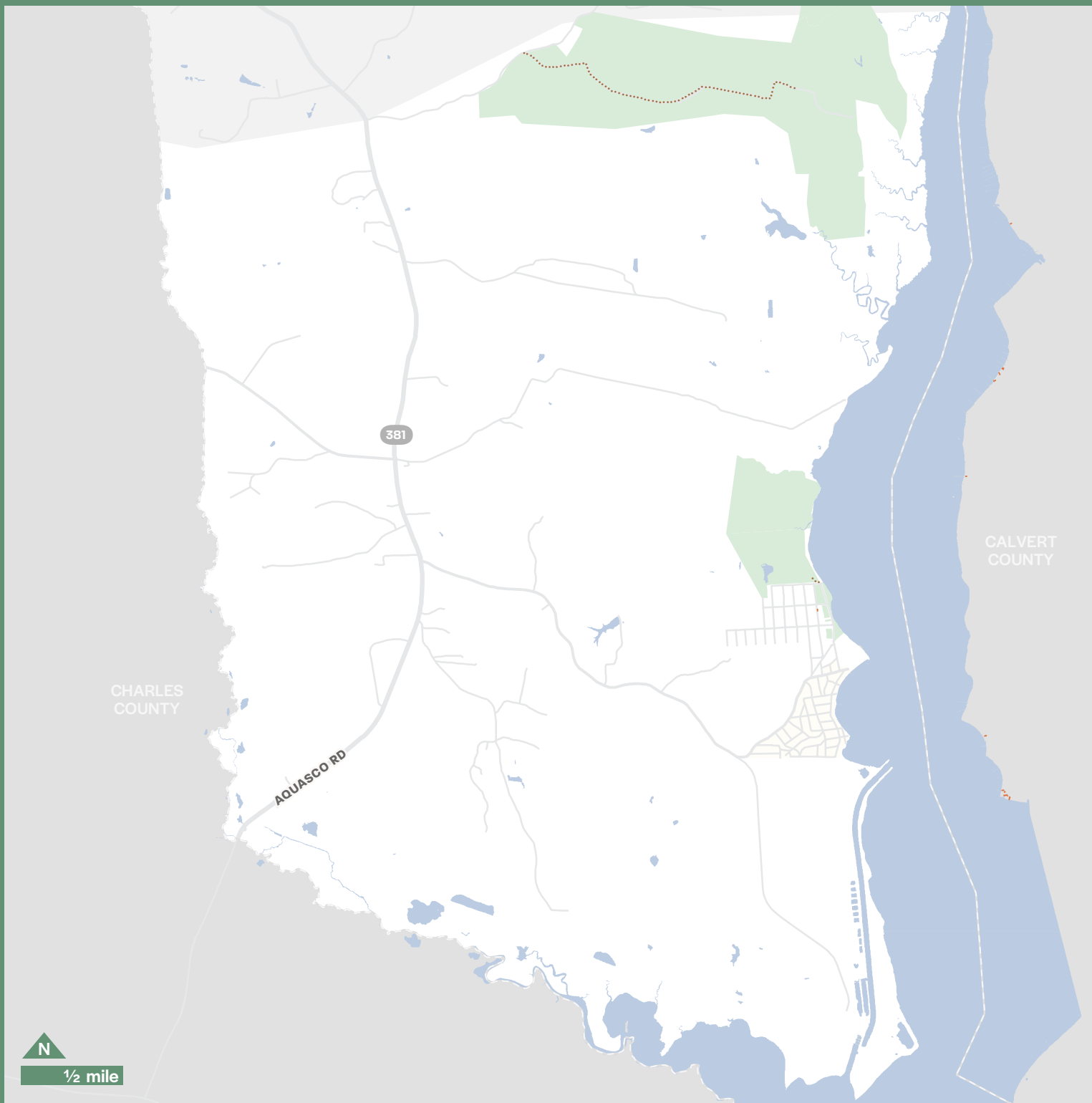
Legend

- County Trails
- On Street Sidewalks

Locator Map



Sources:
Prince George's County
GIS Open Data Portal, 2022;
Maryland's GIS
Data Catalog, 2022

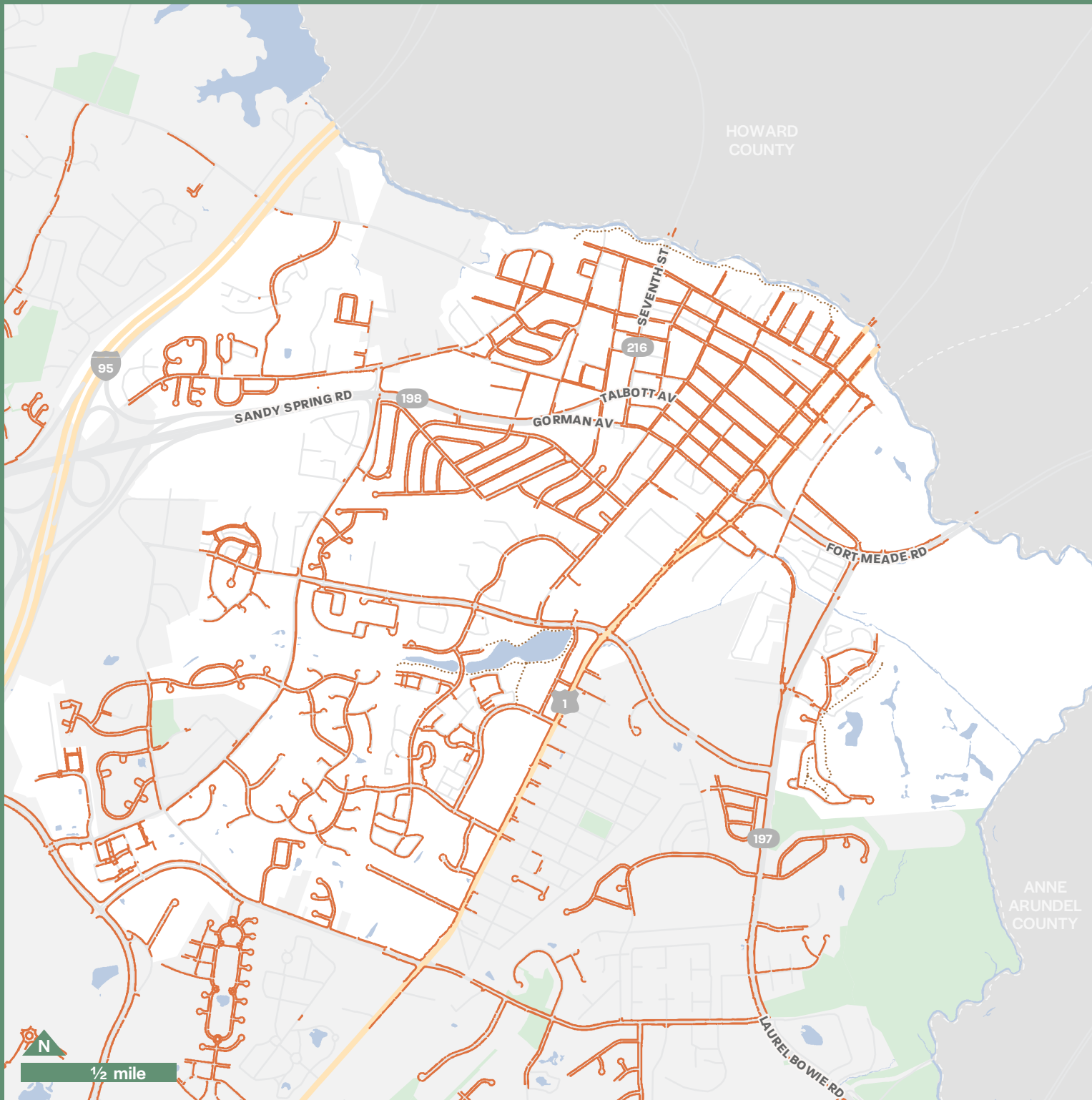


Pedestrian Facilities

Laurel Area

Legend

- County Trails
- On Street Sidewalks



Locator Map



Sources:
Prince George's County
GIS Open Data Portal, 2022;
Maryland's GIS
Data Catalog, 2022

TASK 6.4

Existing Roadway Classifications

Roadway Classification

Northwestern Area

Legend

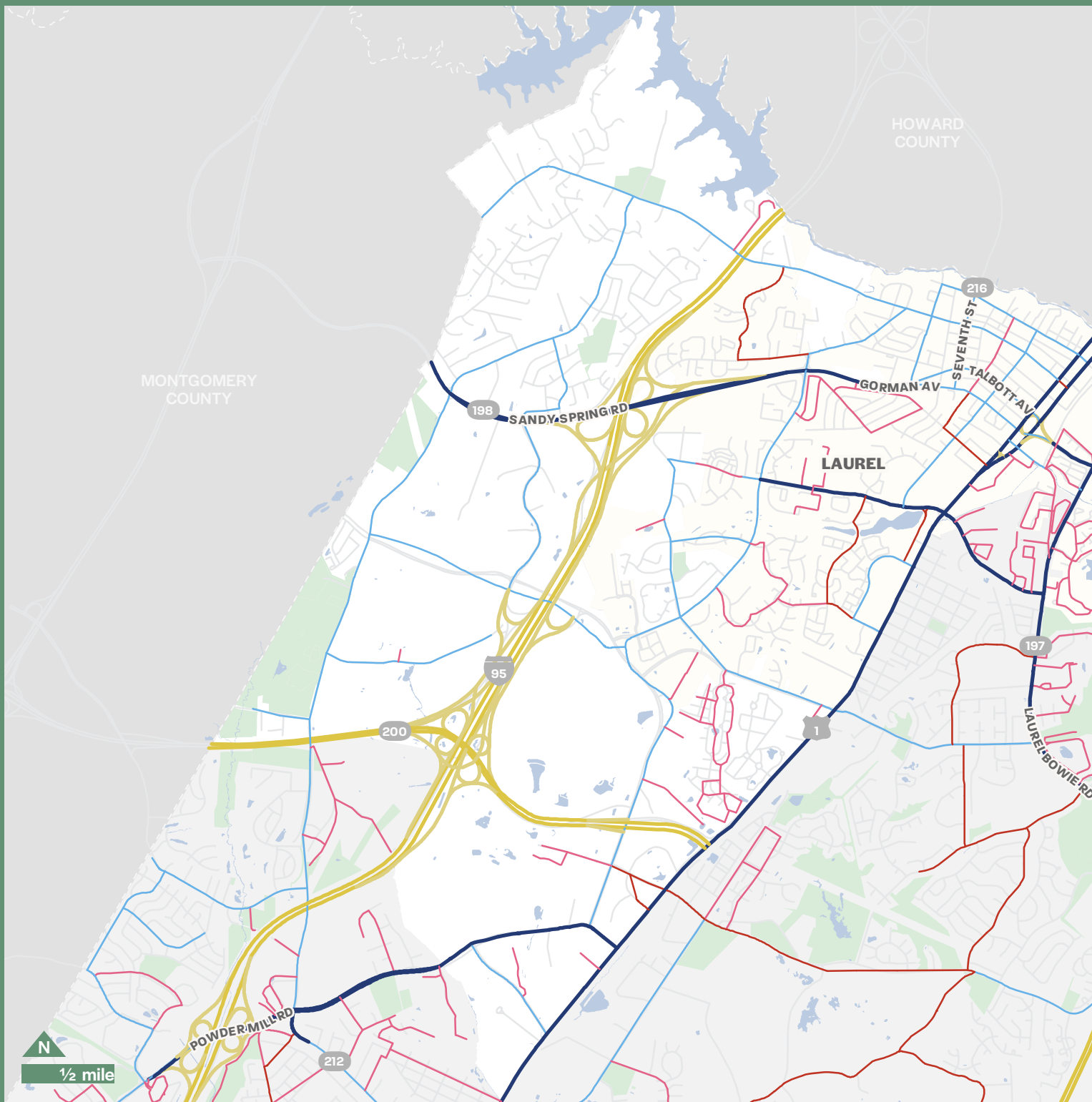
Functional Class

- Freeway
- Ramp
- Major Arterial
- Minor Arterial
- Major Collector
- Collector

Locator Map



Sources:
Prince George's County
GIS Open Data Portal, 2022;
Maryland's GIS
Data Catalog, 2022



Roadway Classification

Fairland-Beltsville & Vicinity

Legend

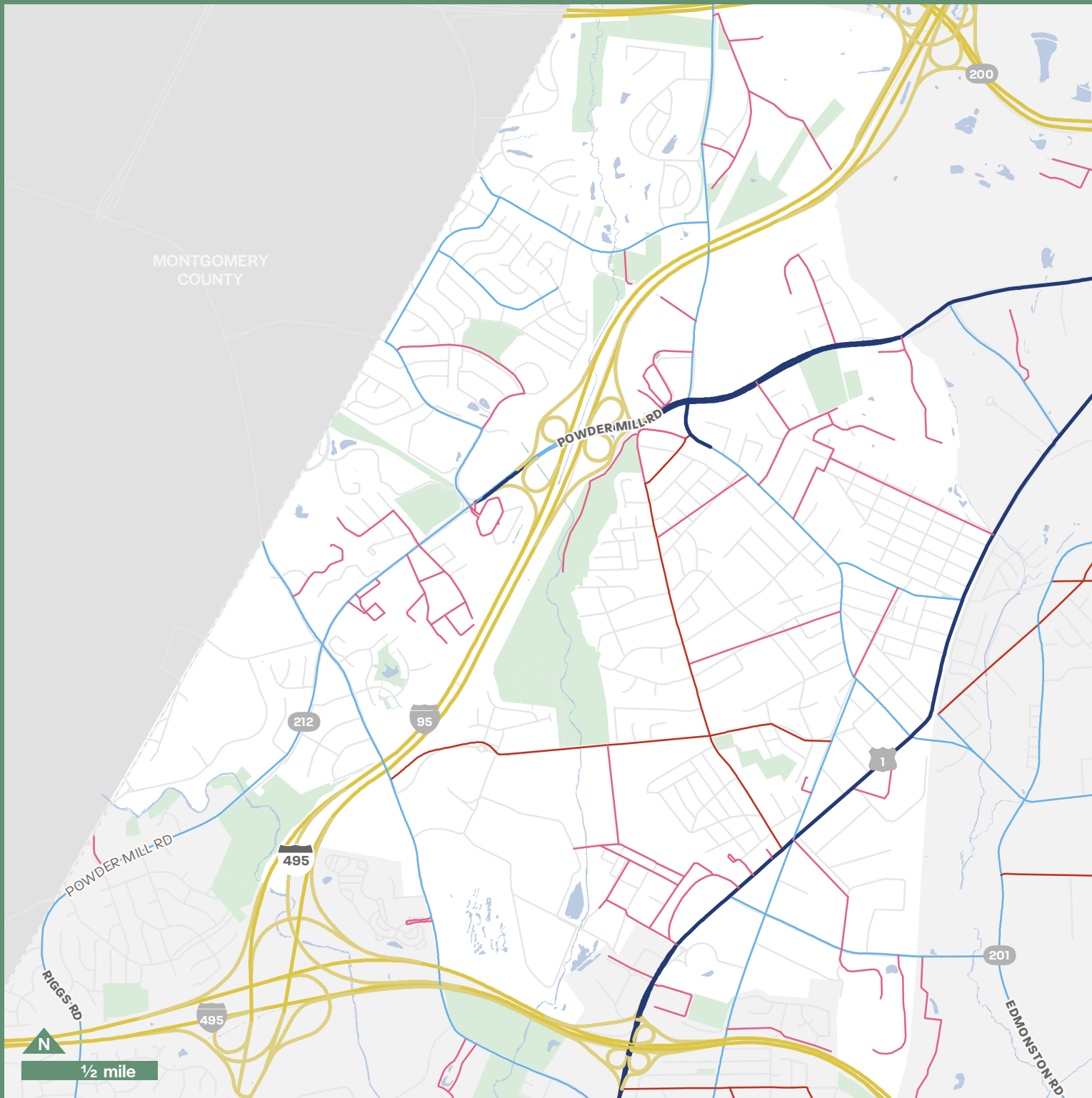
Functional Class

- Freeway
- Ramp
- Major Arterial
- Minor Arterial
- Major Collector
- Collector

Locator Map



Sources:
Prince George's County
GIS Open Data Portal, 2022;
Maryland's GIS
Data Catalog, 2022



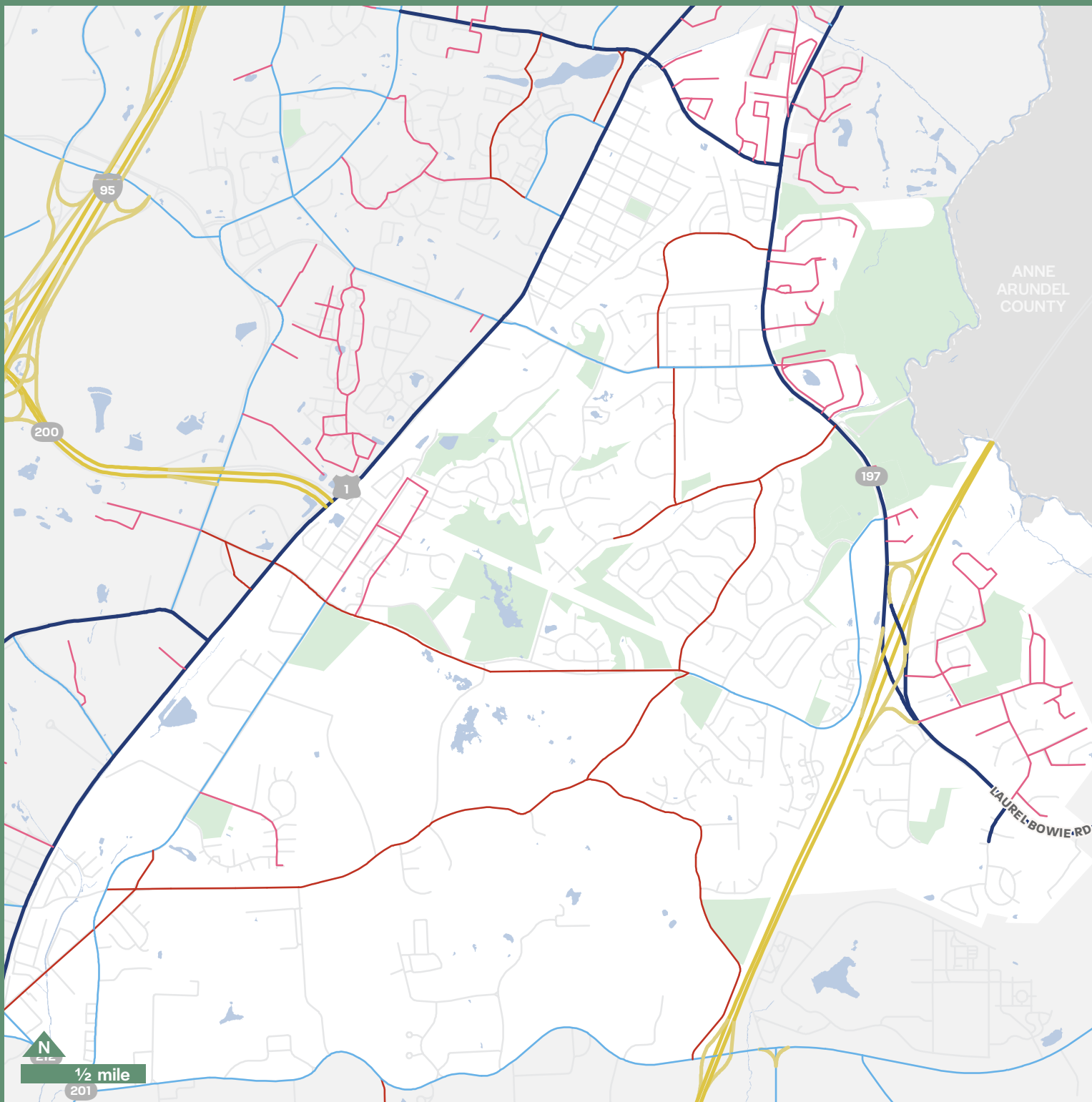
Roadway Classification

South Laurel-Montpelier

Legend

Functional Class

- Freeway
- Ramp
- Major Arterial
- Minor Arterial
- Major Collector
- Collector



Locator Map



Sources:
Prince George's County
GIS Open Data Portal, 2022;
Maryland's GIS
Data Catalog, 2022

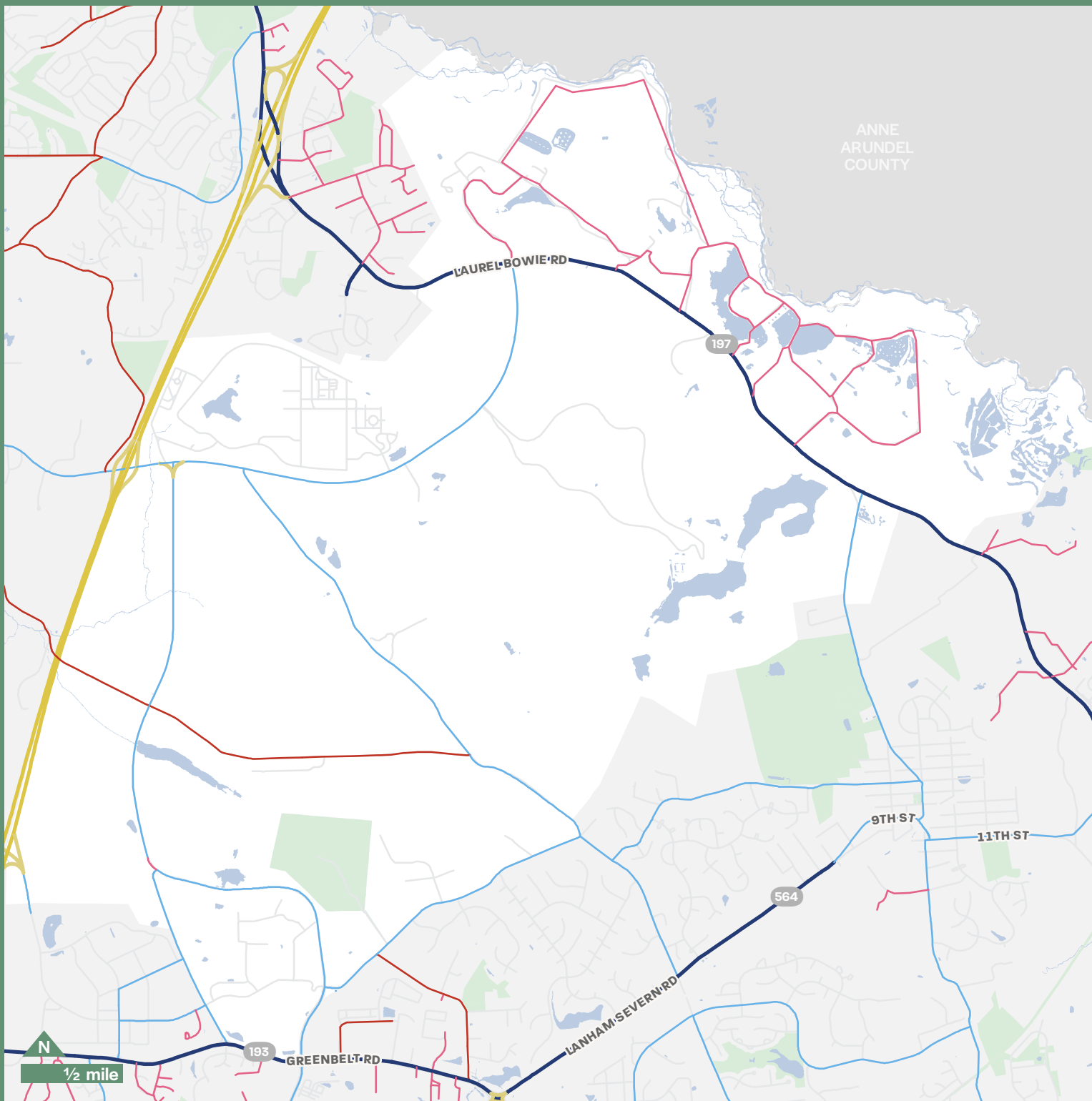
Roadway Classification

Agricultural Research Center

Legend

Functional Class

- Freeway
- Ramp
- Major Arterial
- Minor Arterial
- Major Collector
- Collector



Locator Map



Sources:
Prince George's County
GIS Open Data Portal, 2022;
Maryland's GIS
Data Catalog, 2022

Roadway Classification

Langley Park & Vicinity

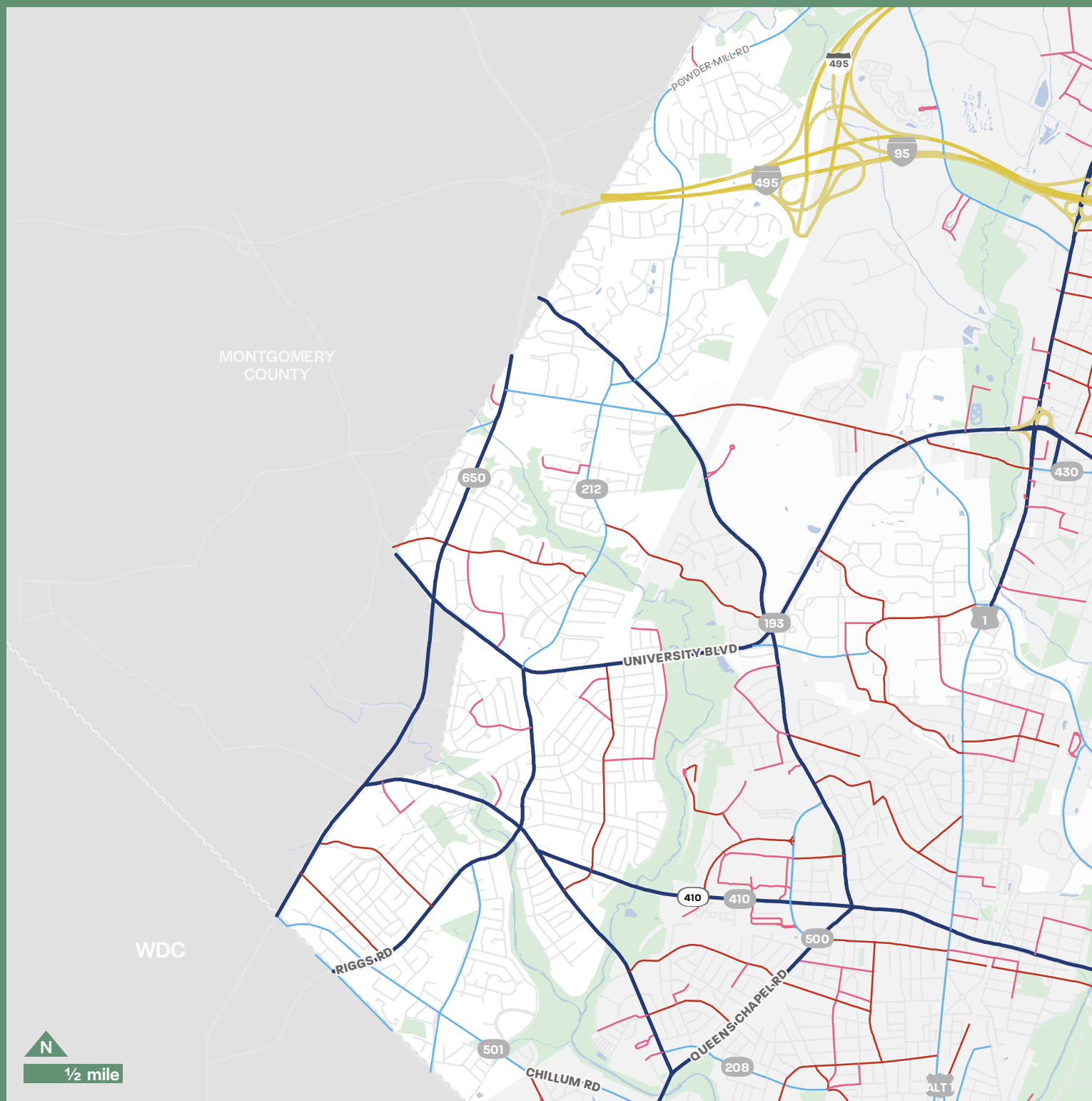
Legend

- University of Maryland Campus
- Functional Class
 - Freeway
 - Ramp
 - Major Arterial
 - Minor Arterial
 - Major Collector
 - Collector

Locator Map



Sources:
Prince George's County
GIS Open Data Portal, 2022;
Maryland's GIS
Data Catalog, 2022



Roadway Classification

College Park-Berwyn Heights & Vicinity

Legend

University of Maryland Campus

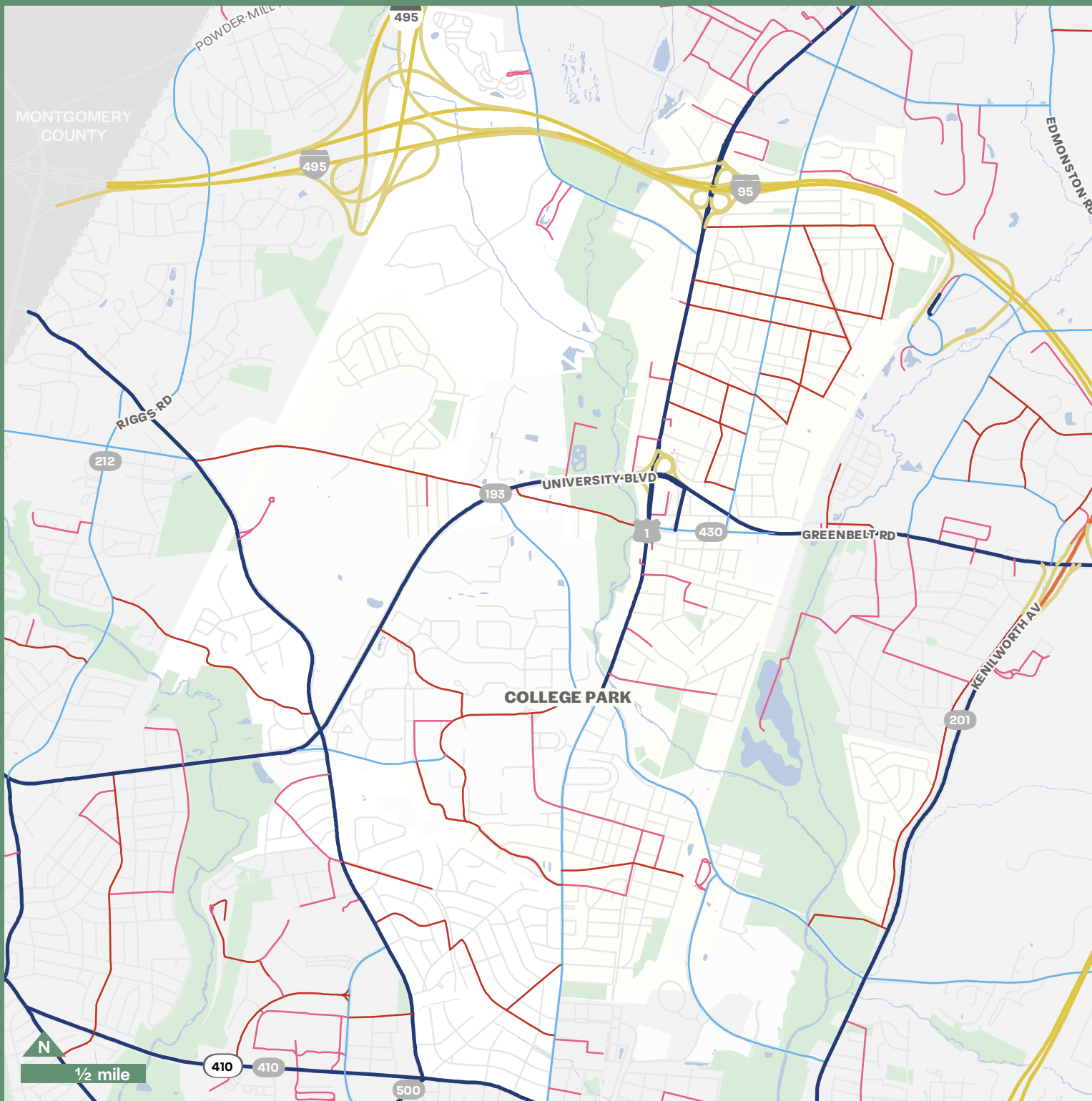
Functional Class

- Freeway
- Ramp
- Expressway
- Major Arterial
- Minor Arterial
- Major Collector
- Collector

Locator Map



Sources:
Prince George's County
GIS Open Data Portal, 2022;
Maryland's GIS
Data Catalog, 2022



Roadway Classification

Greenbelt & Vicinity

Legend

University of Maryland Campus

Functional Class

Freeway

Ramp

Expressway

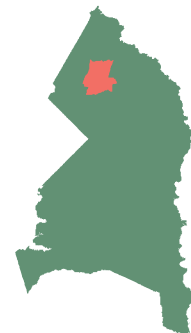
Major Arterial

Minor Arterial

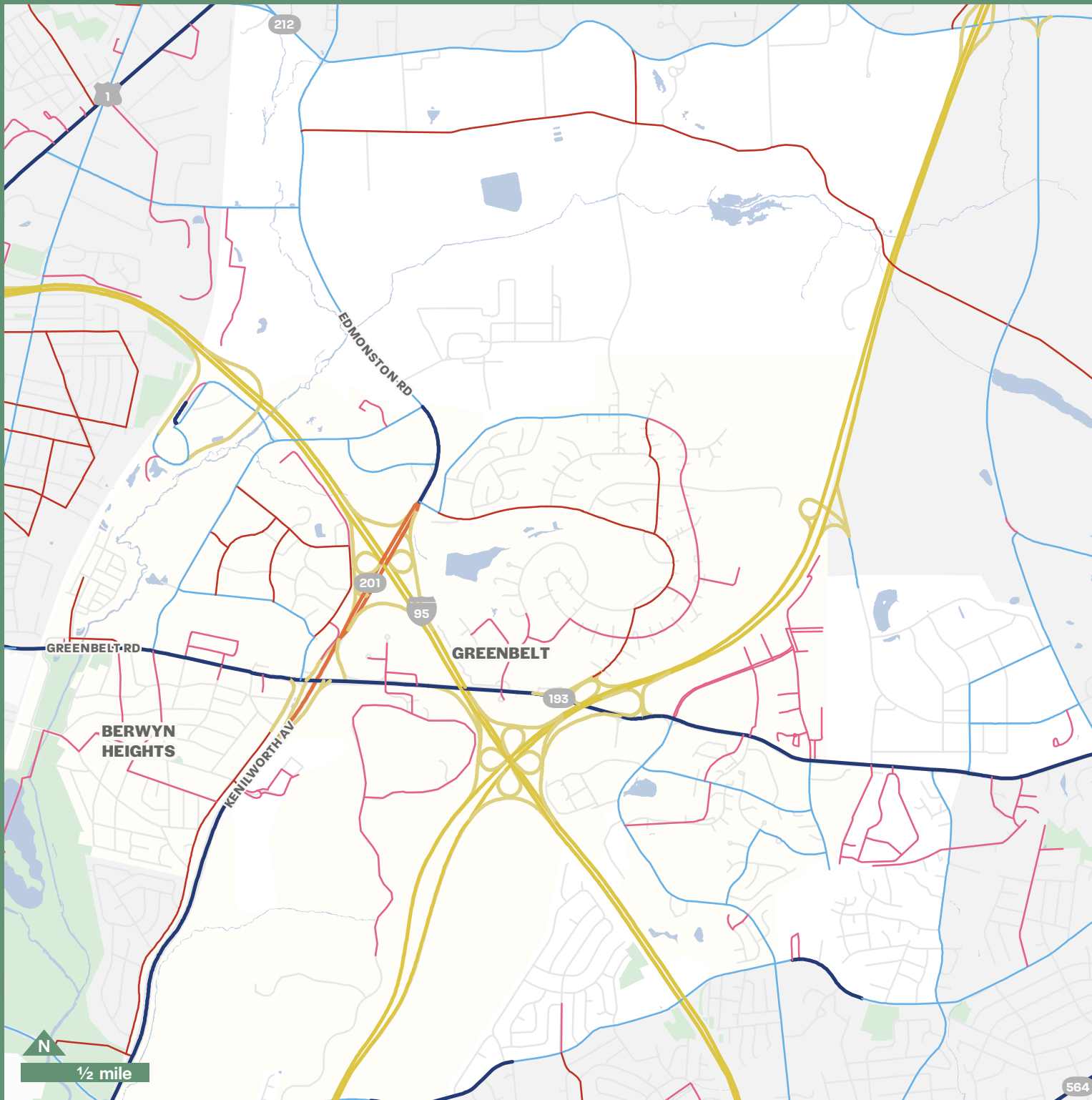
Major Collector

Collector

Locator Map



Sources:
Prince George's County
GIS Open Data Portal, 2022;
Maryland's GIS
Data Catalog, 2022



Roadway Classification

Hyattsville-Riverdale-Mt. Rainier-Brentwood

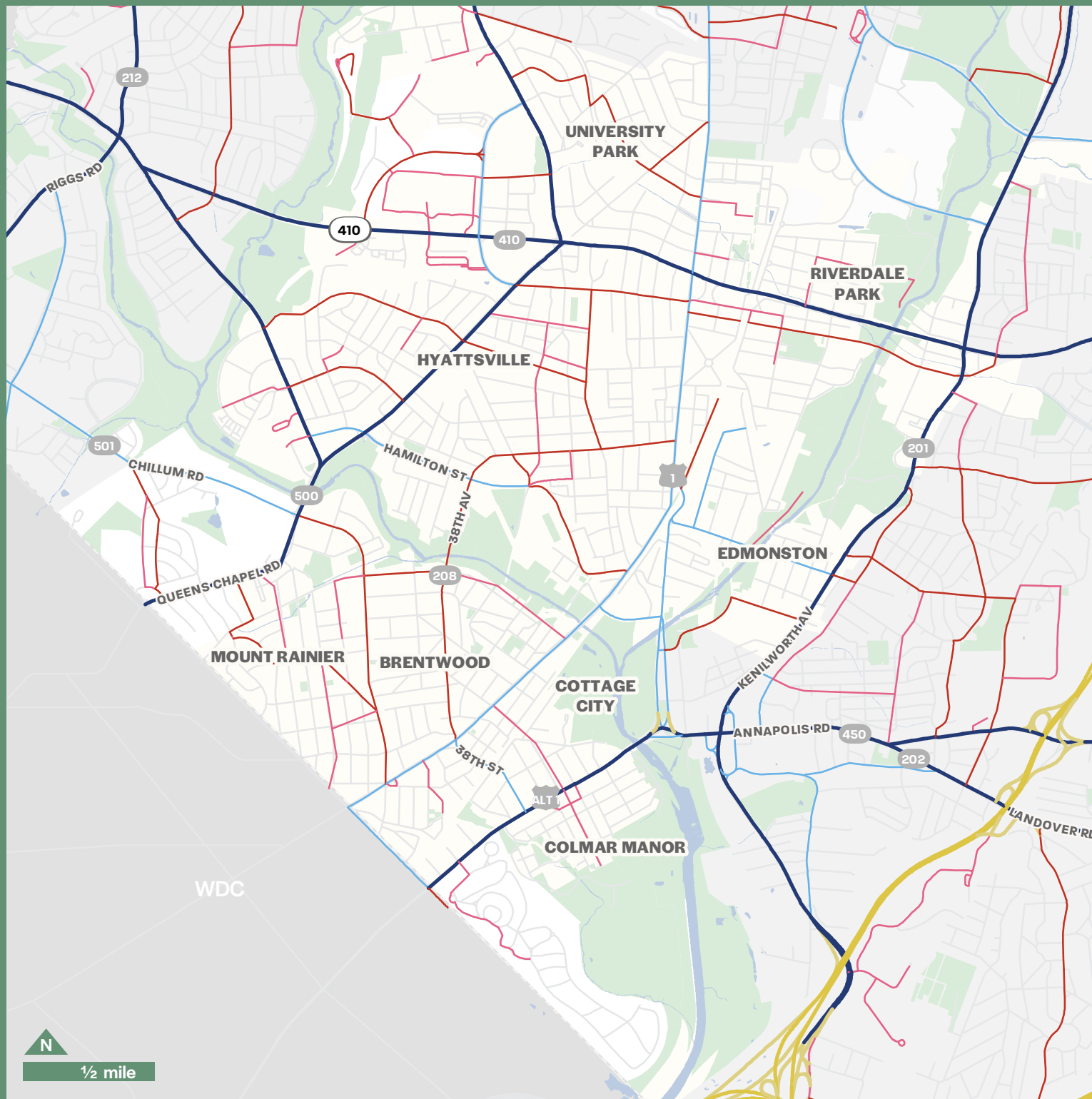
Legend

- University of Maryland Campus
- Functional Class
 - Freeway
 - Ramp
 - Major Arterial
 - Minor Arterial
 - Major Collector
 - Collector

Locator Map



Sources:
Prince George's County
GIS Open Data Portal, 2022;
Maryland's GIS
Data Catalog, 2022



Roadway Classification

Bladensburg-New Carrollton & Vicinity

Legend

University of Maryland Campus

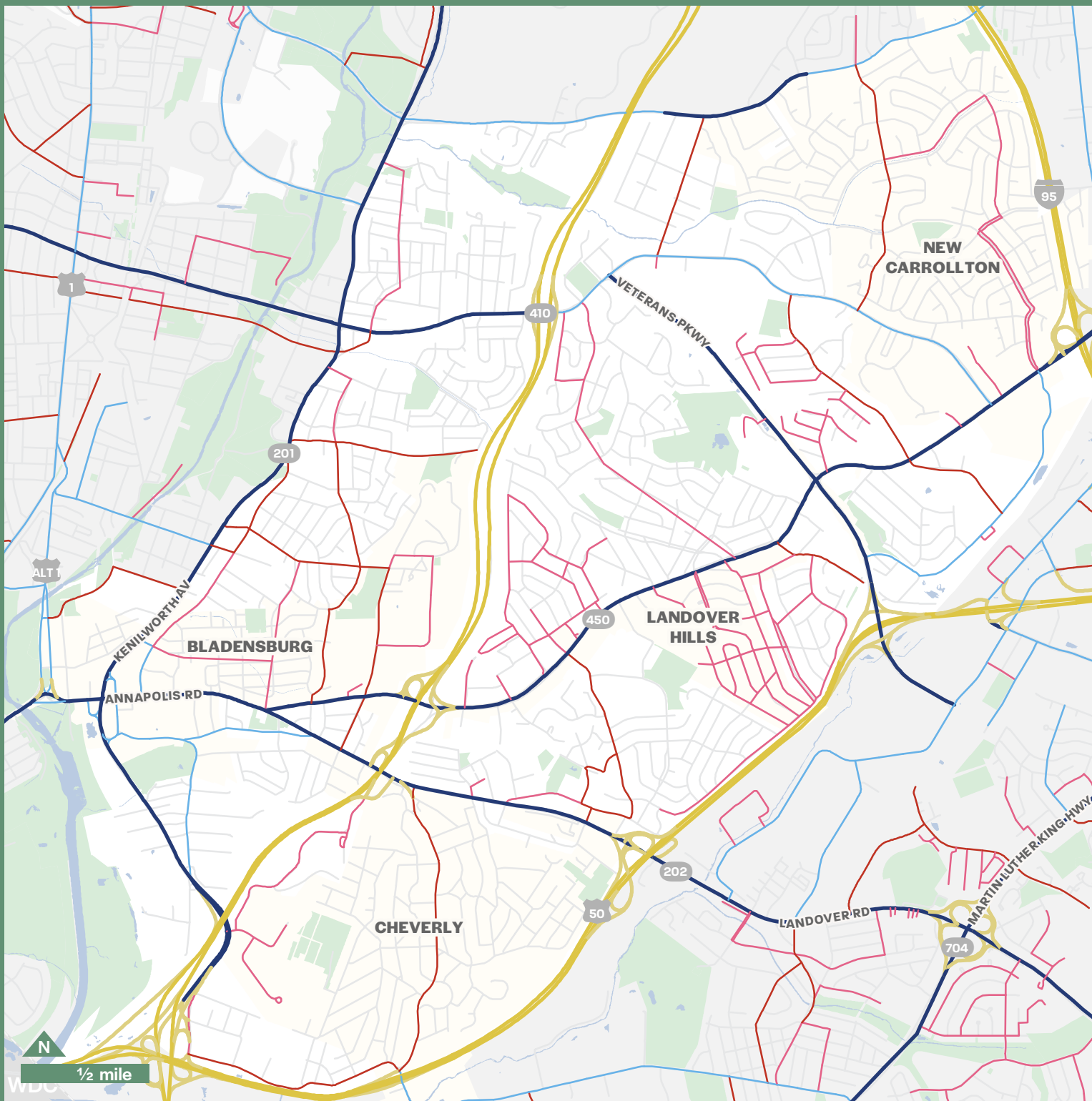
Functional Class

- Freeway
- Ramp
- Major Arterial
- Minor Arterial
- Major Collector
- Collector

Locator Map



Sources:
Prince George's County
GIS Open Data Portal, 2022;
Maryland's GIS
Data Catalog, 2022



Roadway Classification

Glenn Dale-Seabrook- Lanham & Vicinity

Legend

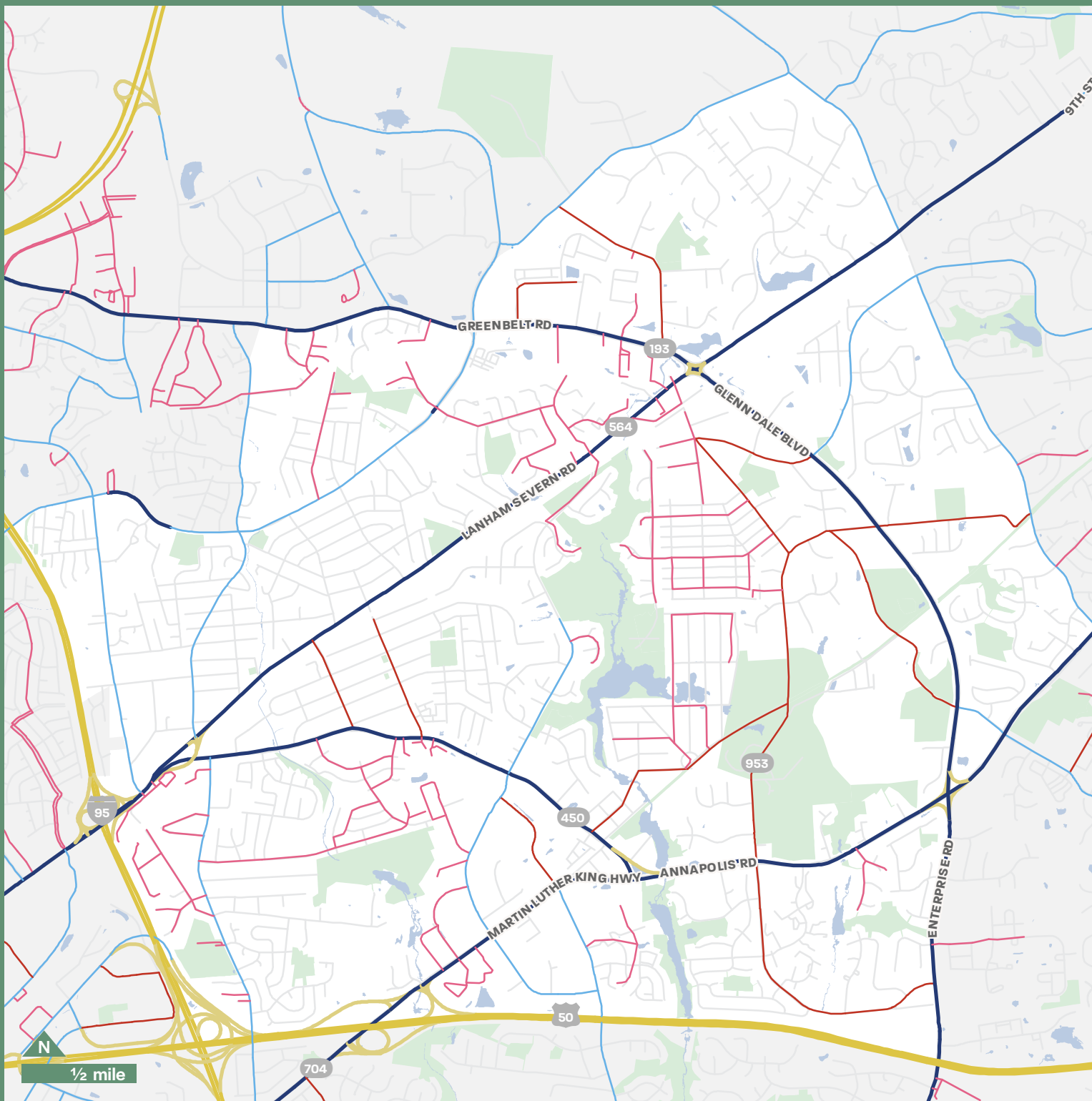
Functional Class

- Freeway
- Ramp
- Major Arterial
- Minor Arterial
- Major Collector
- Collector

Locator Map



Sources:
Prince George's County
GIS Open Data Portal, 2022;
Maryland's GIS
Data Catalog, 2022



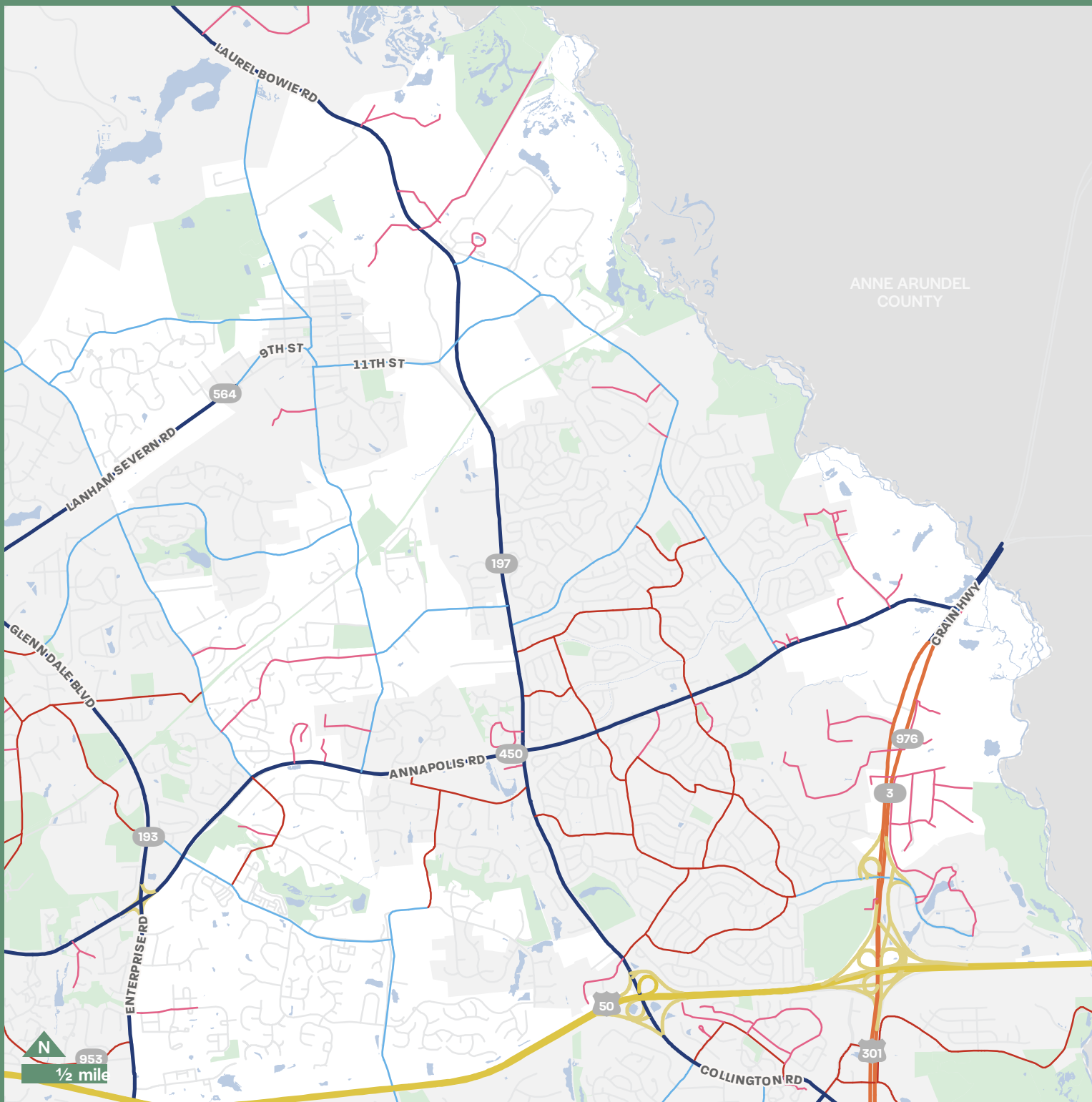
Roadway Classification

Bowie & Vicinity

Legend

Functional Class

- Freeway
- Ramp
- Expressway
- Major Arterial
- Minor Arterial
- Major Collector
- Collector



Locator Map



Sources:
Prince George's County
GIS Open Data Portal, 2022;
Maryland's GIS
Data Catalog, 2022

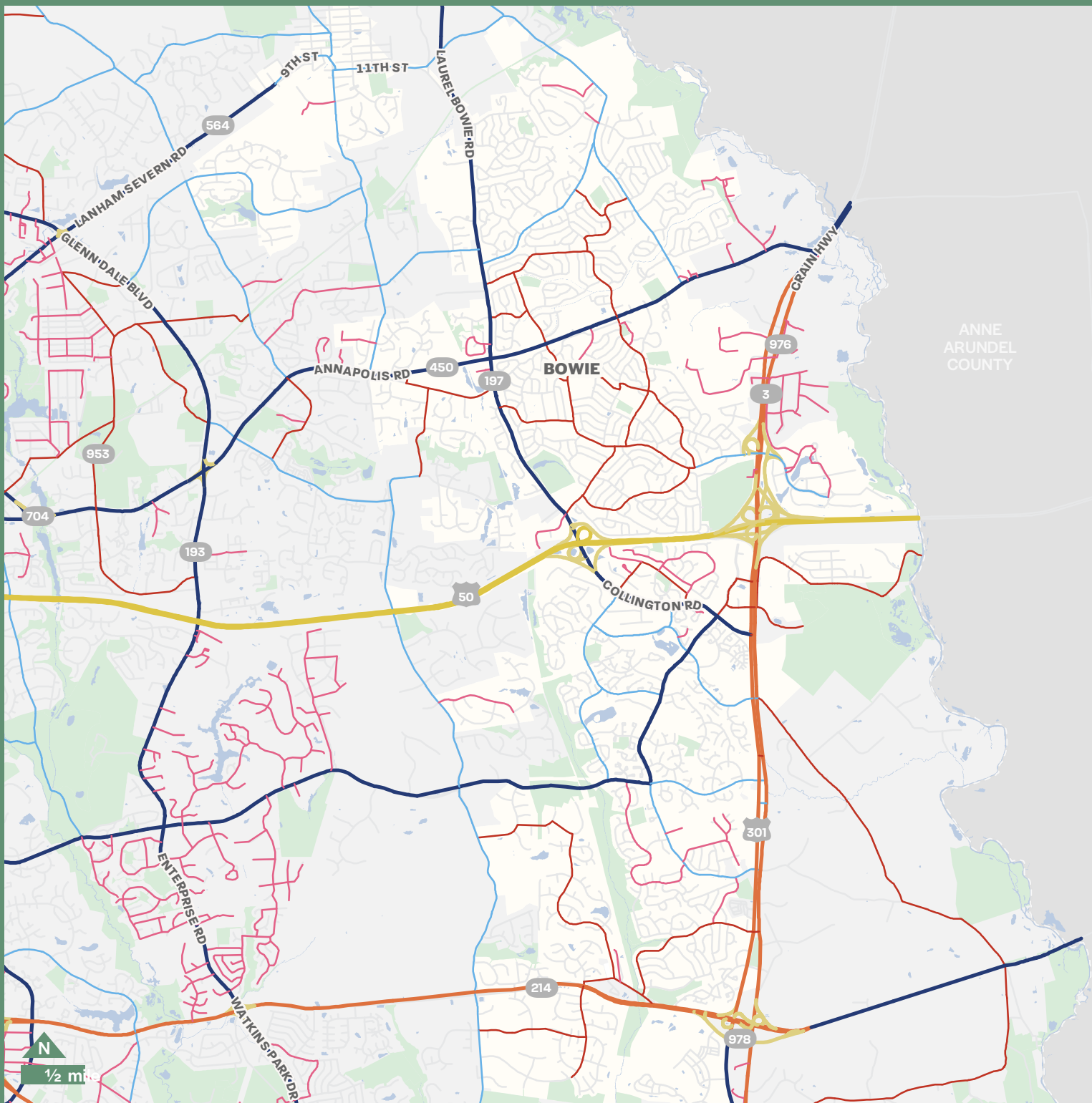
Roadway Classification

City of Bowie

Legend

Functional Class

- Freeway
- Ramp
- Expressway
- Major Arterial
- Minor Arterial
- Major Collector
- Collector



Locator Map



Sources:
Prince George's County
GIS Open Data Portal, 2022;
Maryland's GIS
Data Catalog, 2022

Roadway Classification

Landover & Vicinity

Legend

Functional Class

- Freeway
- Ramp
- Expressway
- Major Arterial
- Minor Arterial
- Major Collector
- Collector

Locator Map



Sources:
Prince George's County
GIS Open Data Portal, 2022;
Maryland's GIS
Data Catalog, 2022



Roadway Classification

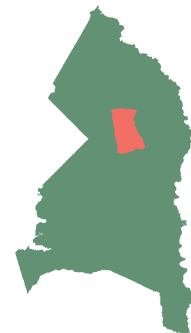
Largo-Lottsford

Legend

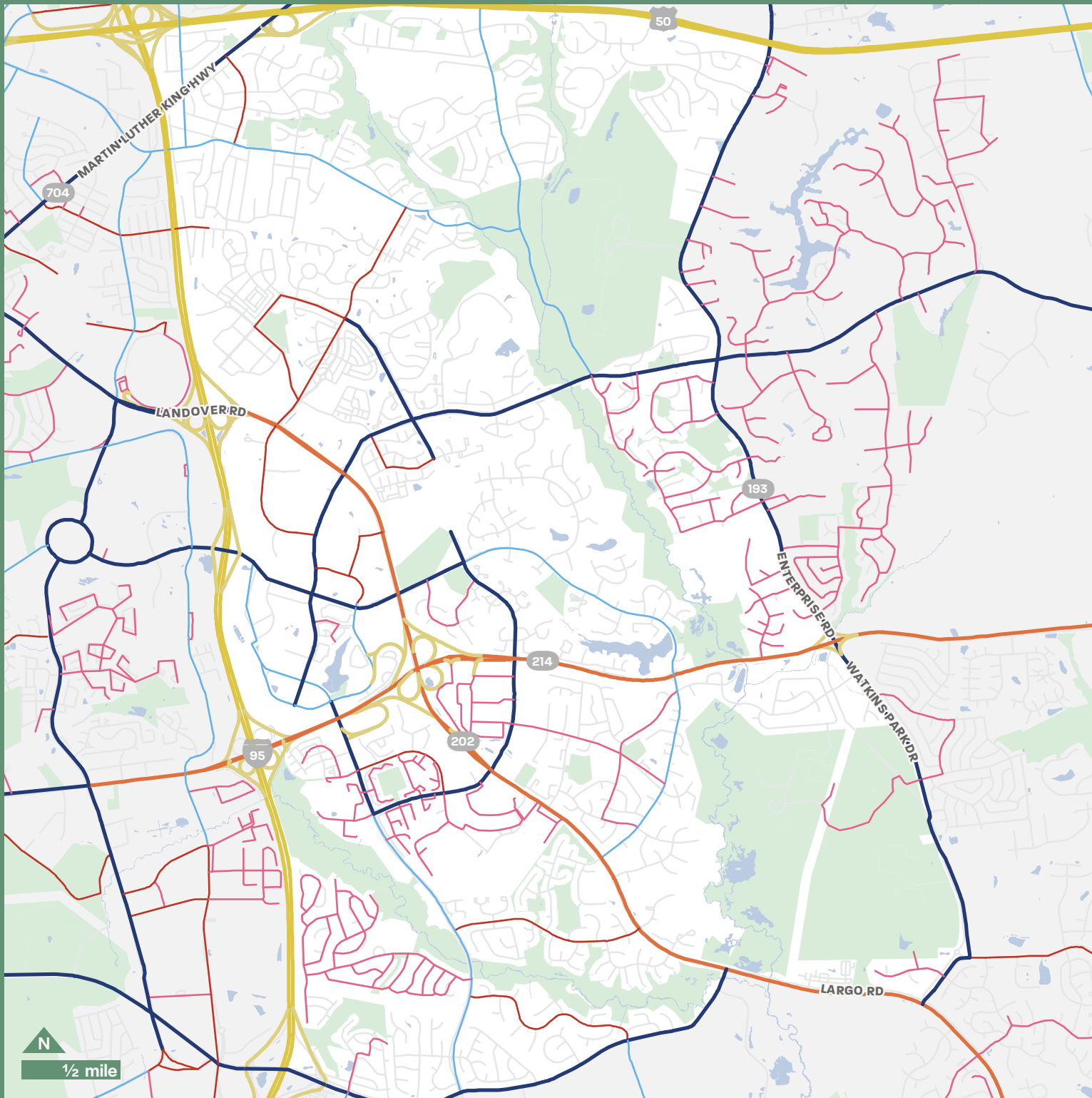
Functional Class

- Freeway
- Ramp
- Expressway
- Major Arterial
- Minor Arterial
- Major Collector
- Collector

Locator Map



Sources:
Prince George's County
GIS Open Data Portal, 2022;
Maryland's GIS
Data Catalog, 2022



Roadway Classification

Mitchellville & Vicinity

Legend

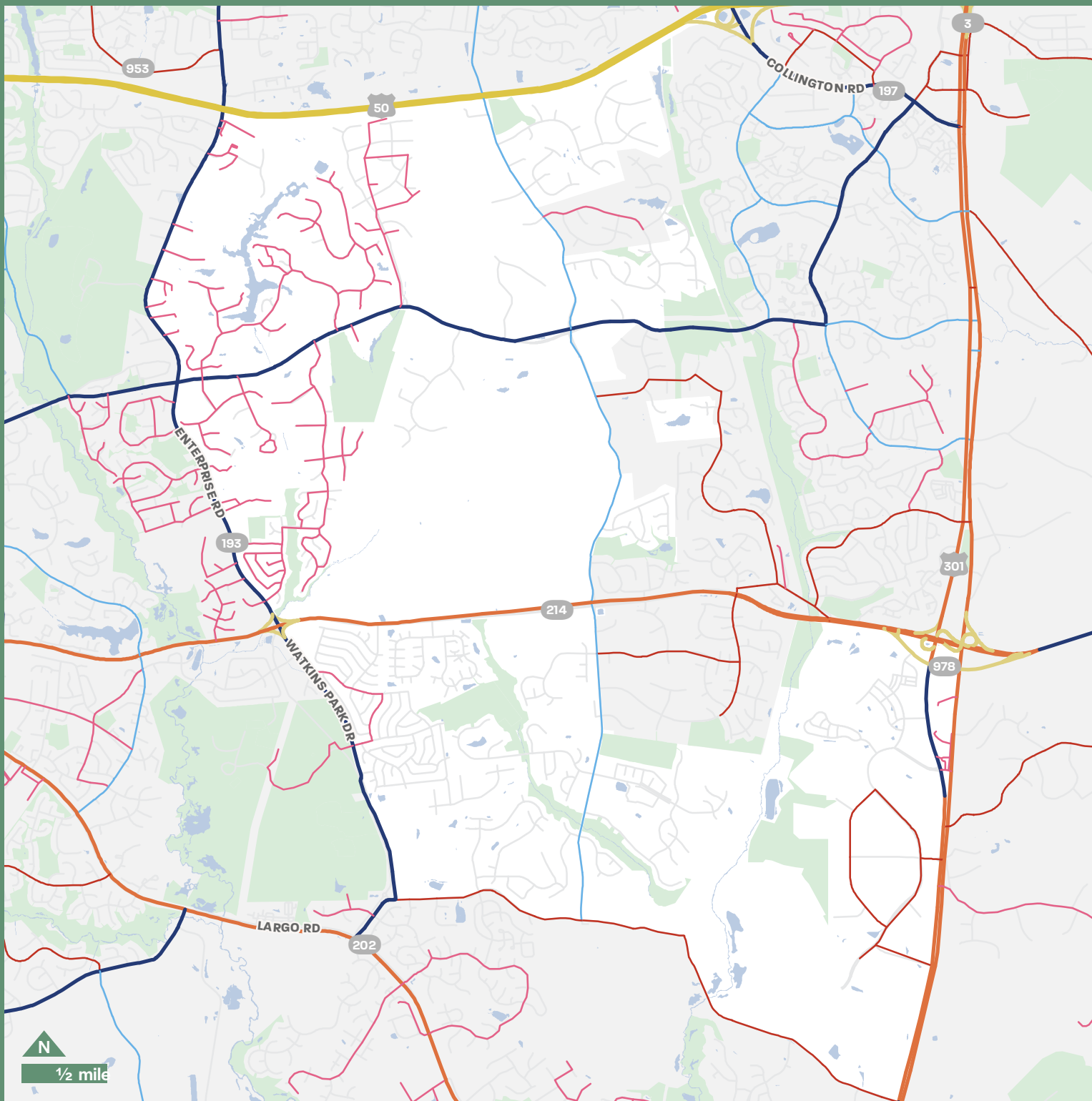
Functional Class

- Freeway
- Ramp
- Expressway
- Major Arterial
- Minor Arterial
- Major Collector
- Collector

Locator Map



Sources:
Prince George's County
GIS Open Data Portal, 2022;
Maryland's GIS
Data Catalog, 2022



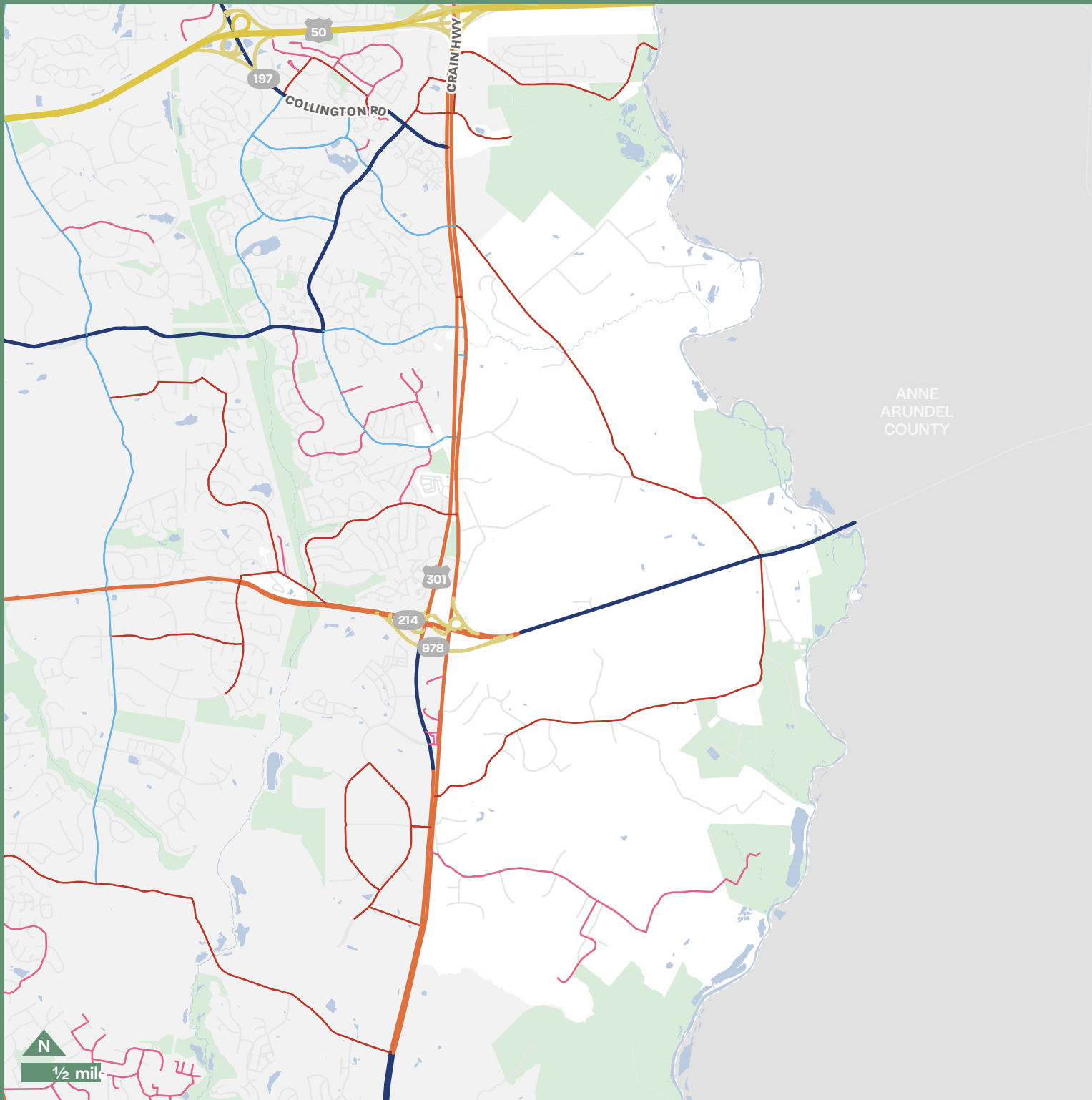
Roadway Classification

Collington & Vicinity

Legend

Functional Class

- Freeway
- Ramp
- Expressway
- Major Arterial
- Minor Arterial
- Major Collector
- Collector



Locator Map



Sources:
Prince George's County
GIS Open Data Portal, 2022;
Maryland's GIS
Data Catalog, 2022

Roadway Classification

Suitland-District Heights, Capitol

Legend

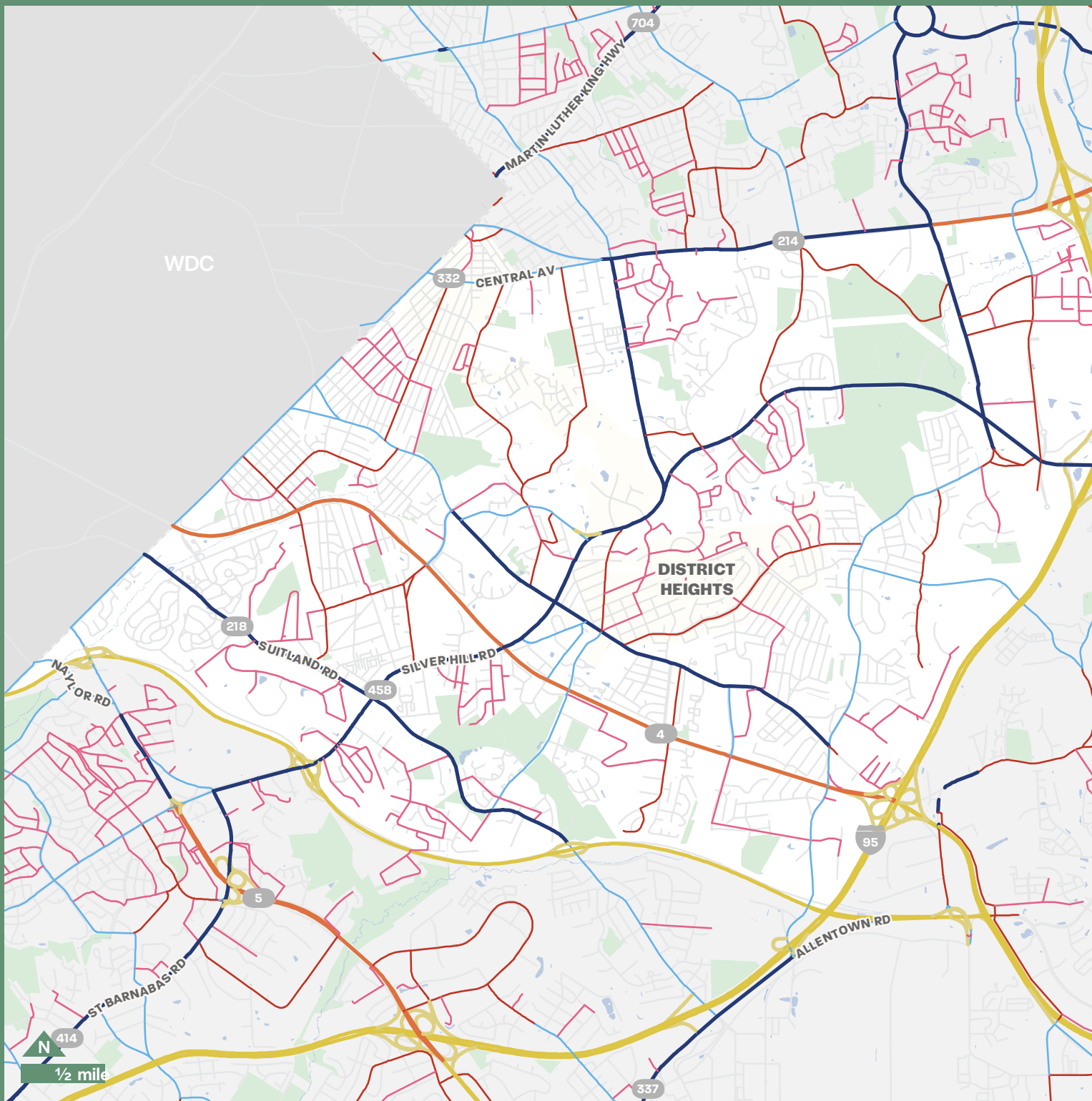
Functional Class

- Freeway
- Ramp
- Expressway
- Major Arterial
- Minor Arterial
- Major Collector
- Collector

Locator Map



Sources:
Prince George's County
GIS Open Data Portal, 2022;
Maryland's GIS
Data Catalog, 2022



Roadway Classification

The Heights

Legend

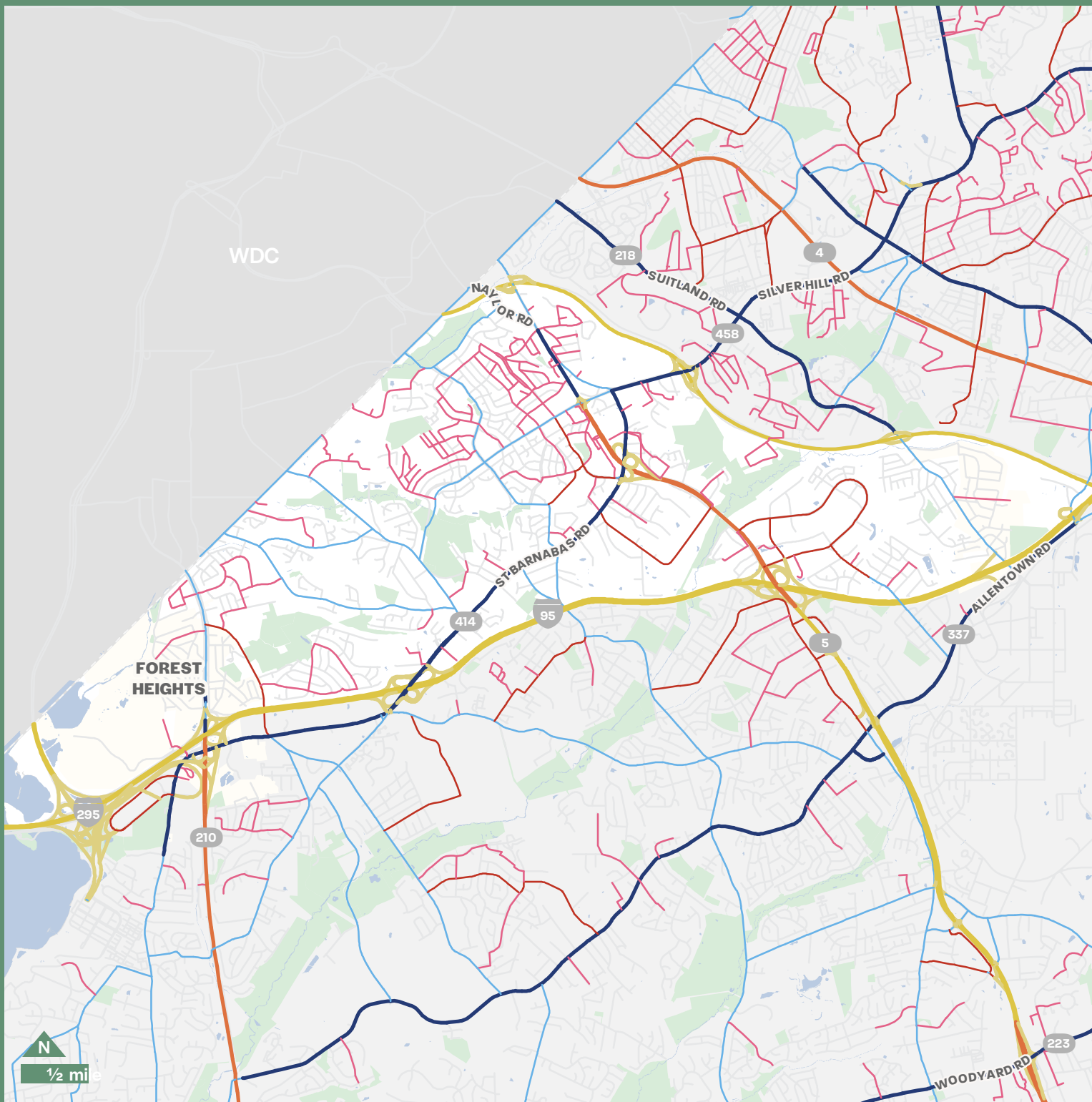
Functional Class

- Freeway
- Ramp
- Expressway
- Major Arterial
- Minor Arterial
- Major Collector
- Collector

Locator Map



Sources:
Prince George's County
GIS Open Data Portal, 2022;
Maryland's GIS
Data Catalog, 2022



Roadway Classification

Henson Creek

Legend

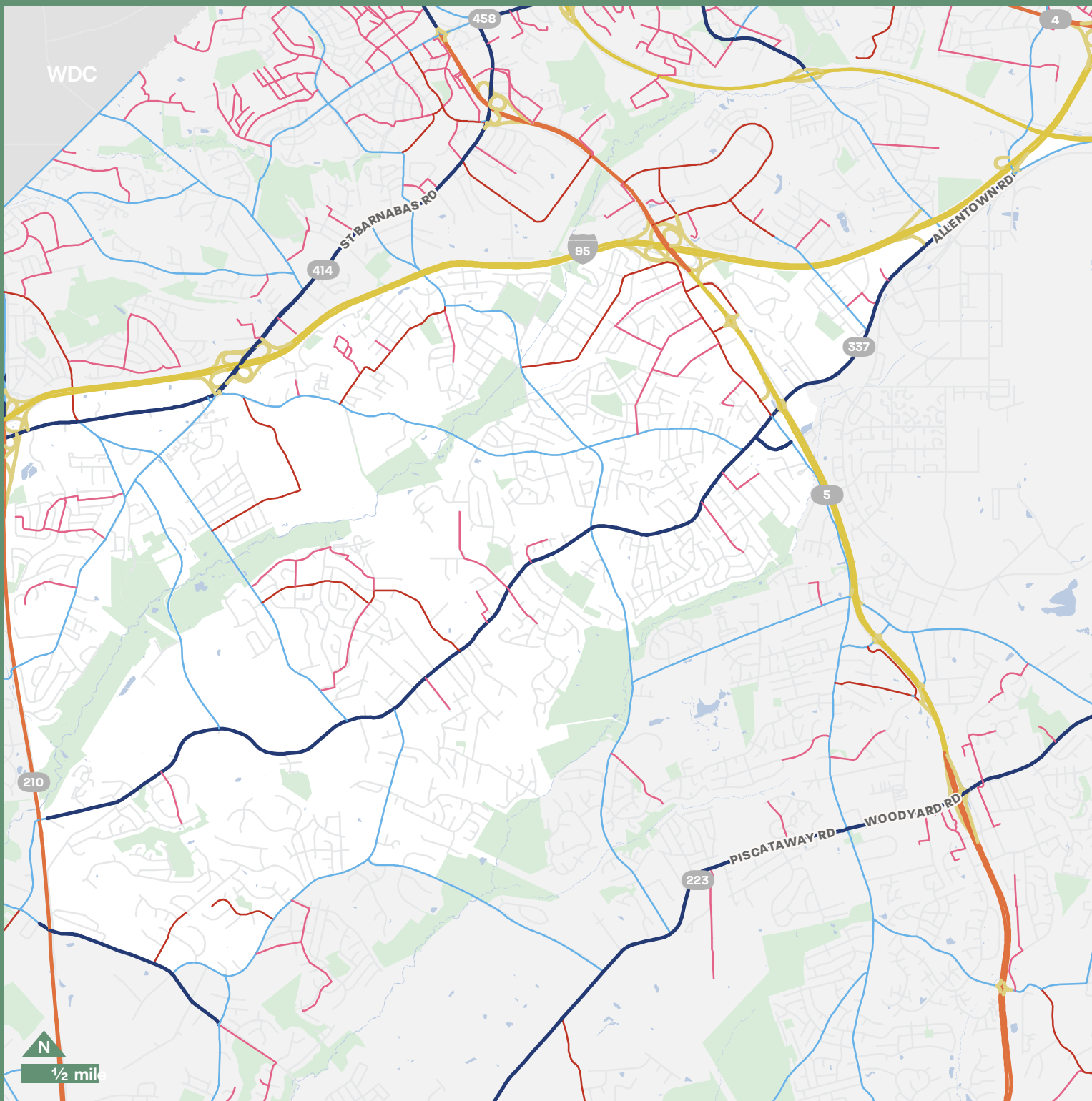
Functional Class

- Freeway
- Ramp
- Expressway
- Major Arterial
- Minor Arterial
- Major Collector
- Collector

Locator Map



Sources:
Prince George's County
GIS Open Data Portal, 2022;
Maryland's GIS
Data Catalog, 2022



Roadway Classification Melwood

Legend

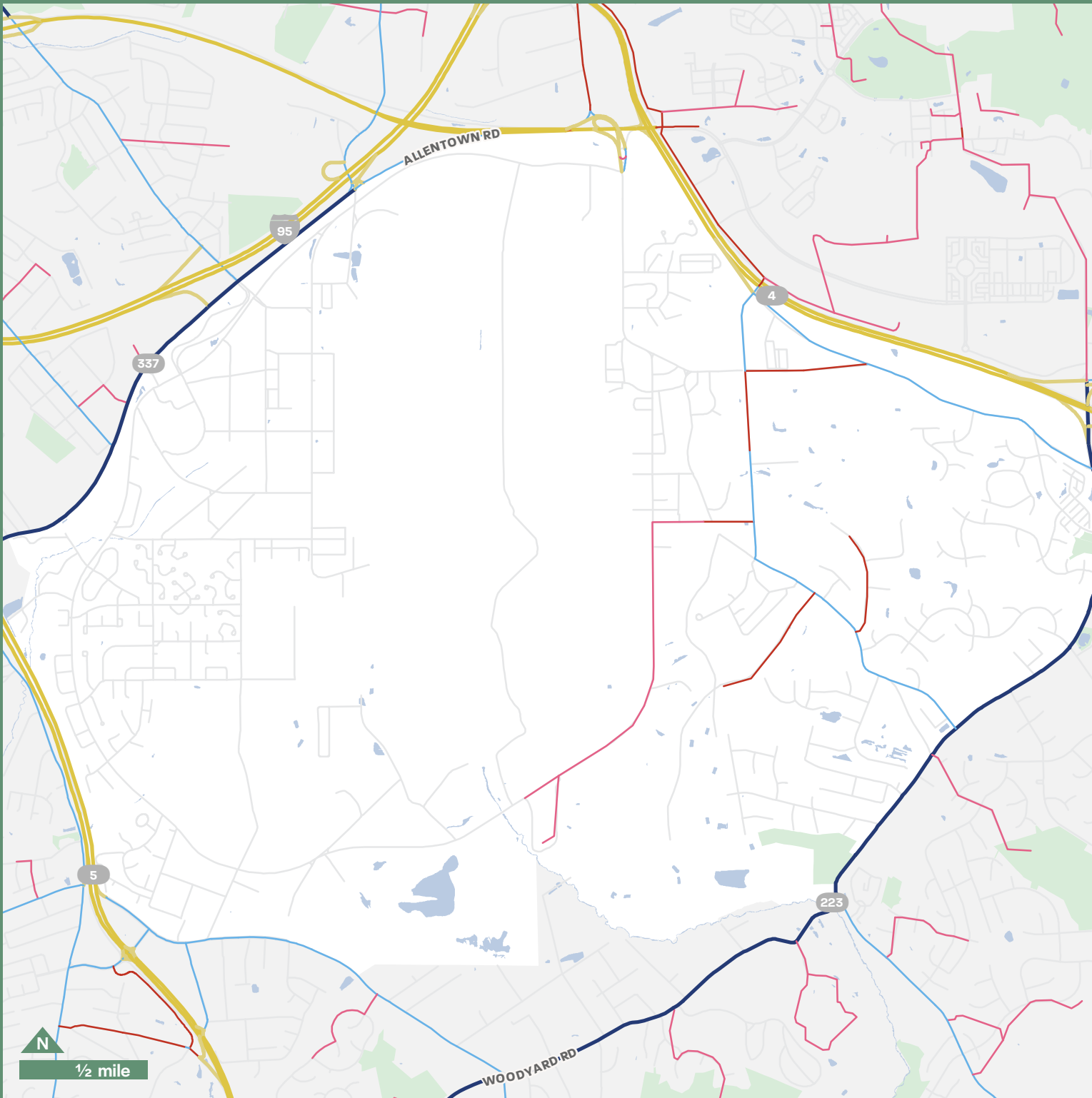
Functional Class

- Freeway
- Ramp
- Expressway
- Major Arterial
- Minor Arterial
- Major Collector
- Collector

Locator Map



Sources:
Prince George's County
GIS Open Data Portal, 2022;
Maryland's GIS
Data Catalog, 2022



Roadway Classification

Westphalia & Vicinity

Legend

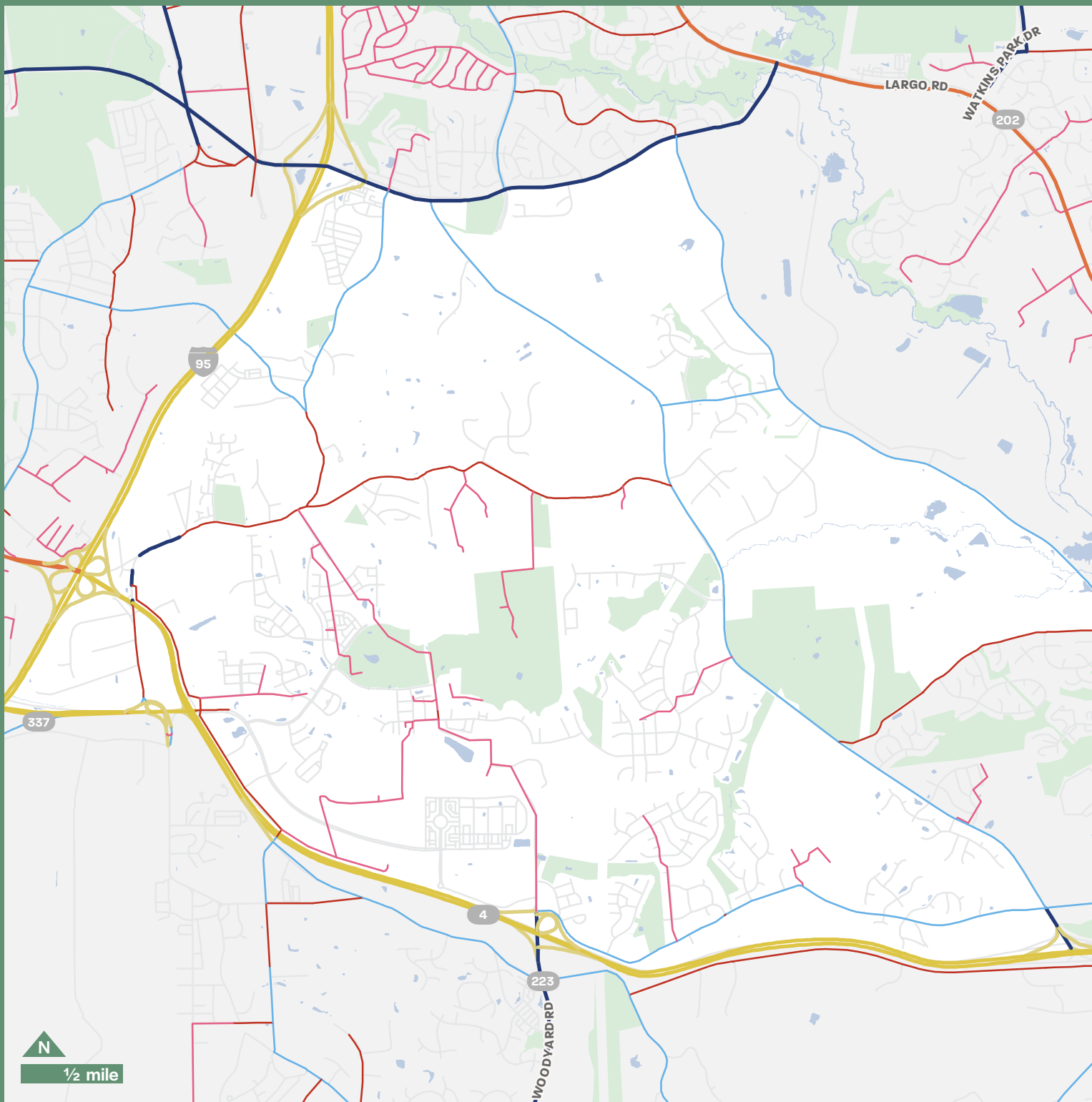
Functional Class

- Freeway
- Ramp
- Expressway
- Major Arterial
- Minor Arterial
- Major Collector
- Collector

Locator Map



Sources:
Prince George's County
GIS Open Data Portal, 2022;
Maryland's GIS
Data Catalog, 2022



Roadway Classification

Upper Marlboro & Vicinity

Legend

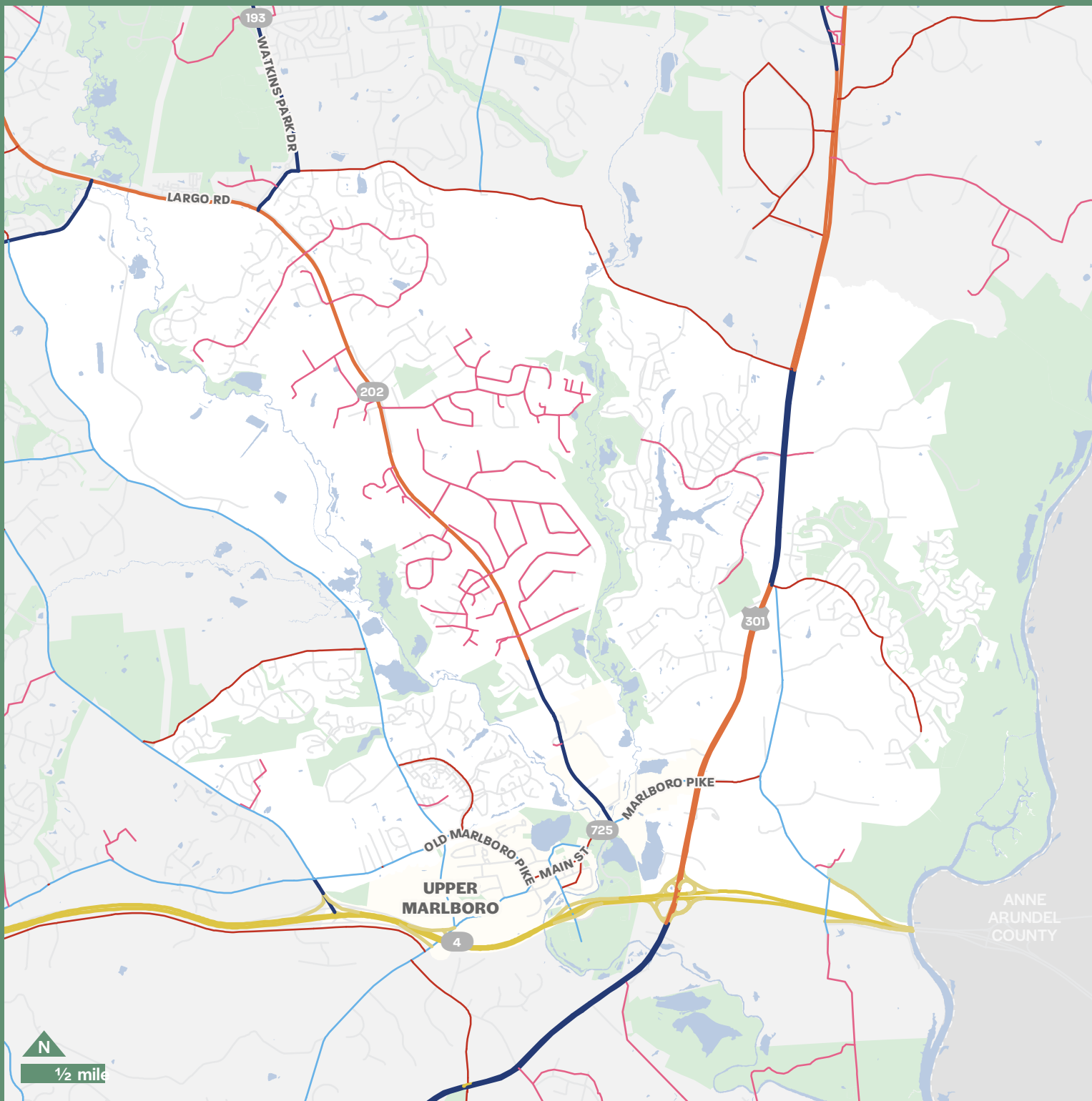
Functional Class

- Freeway
- Ramp
- Expressway
- Major Arterial
- Minor Arterial
- Major Collector
- Collector

Locator Map



Sources:
Prince George's County
GIS Open Data Portal, 2022;
Maryland's GIS
Data Catalog, 2022



Roadway Classification

South Potomac Sector

Legend

Functional Class

- Freeway
- Ramp
- Expressway
- Major Arterial
- Minor Arterial
- Major Collector
- Collector

Locator Map



Sources:
Prince George's County
GIS Open Data Portal, 2022;
Maryland's GIS
Data Catalog, 2022



Roadway Classification

Clinton & Vicinity

Legend

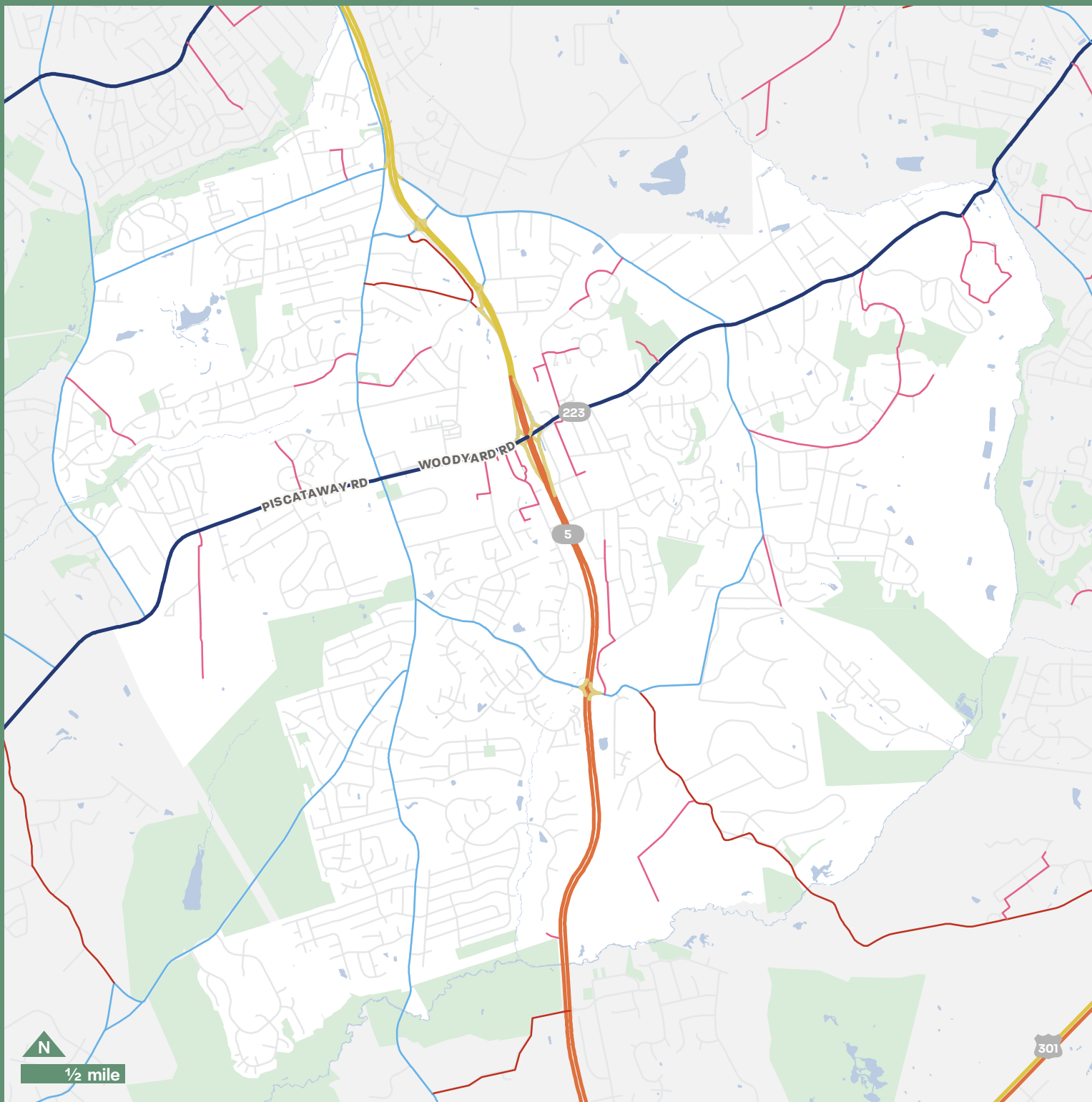
Functional Class

- Freeway
- Ramp
- Expressway
- Major Arterial
- Minor Arterial
- Major Collector
- Collector

Locator Map



Sources:
Prince George's County
GIS Open Data Portal, 2022;
Maryland's GIS
Data Catalog, 2022



Roadway Classification

Tippett & Vicinity

Legend

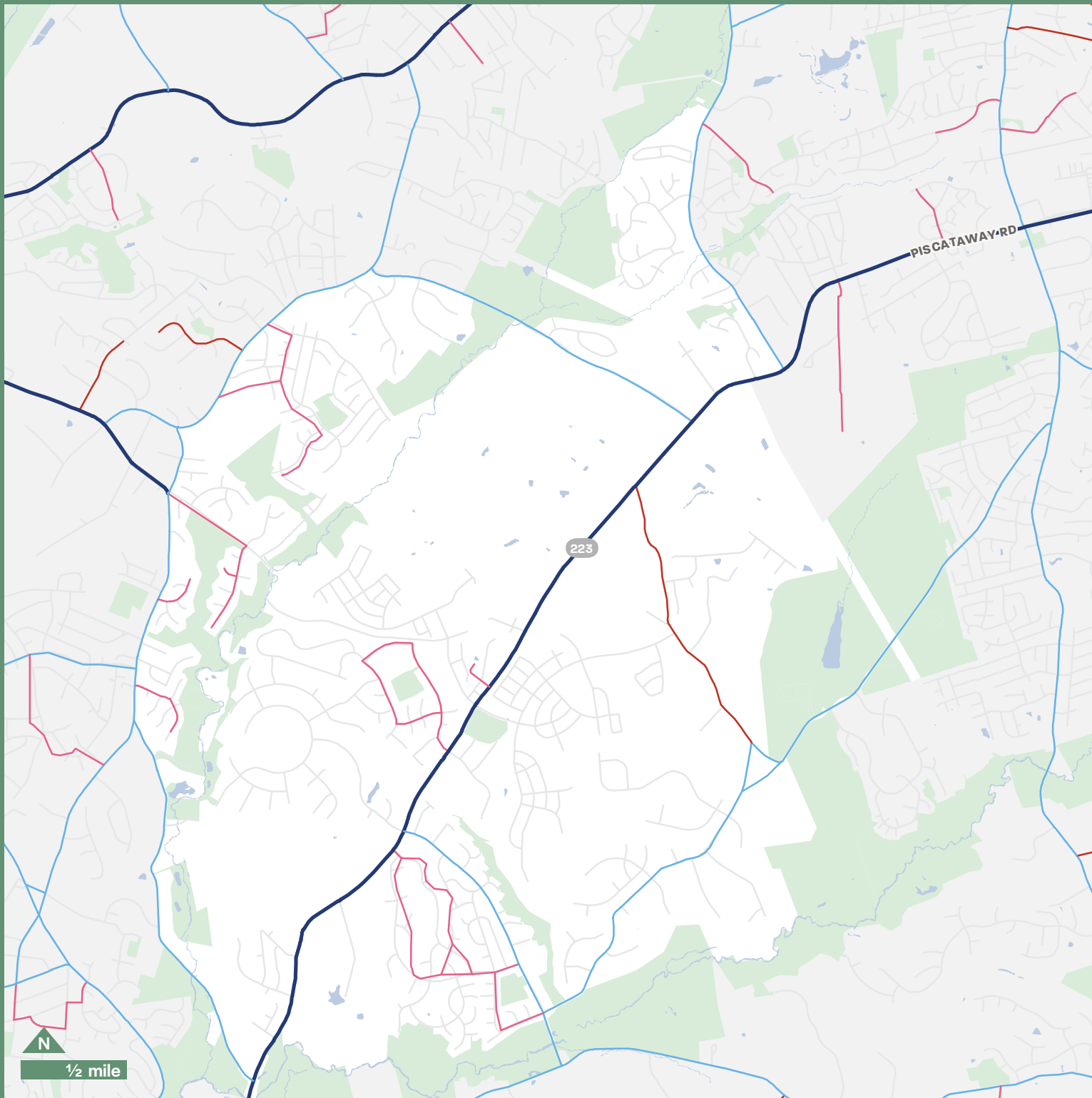
Functional Class

- Freeway
- Major Arterial
- Minor Arterial
- Major Collector
- Collector

Locator Map



Sources:
Prince George's County
GIS Open Data Portal, 2022;
Maryland's GIS
Data Catalog, 2022



Roadway Classification

Rosaryville

Legend

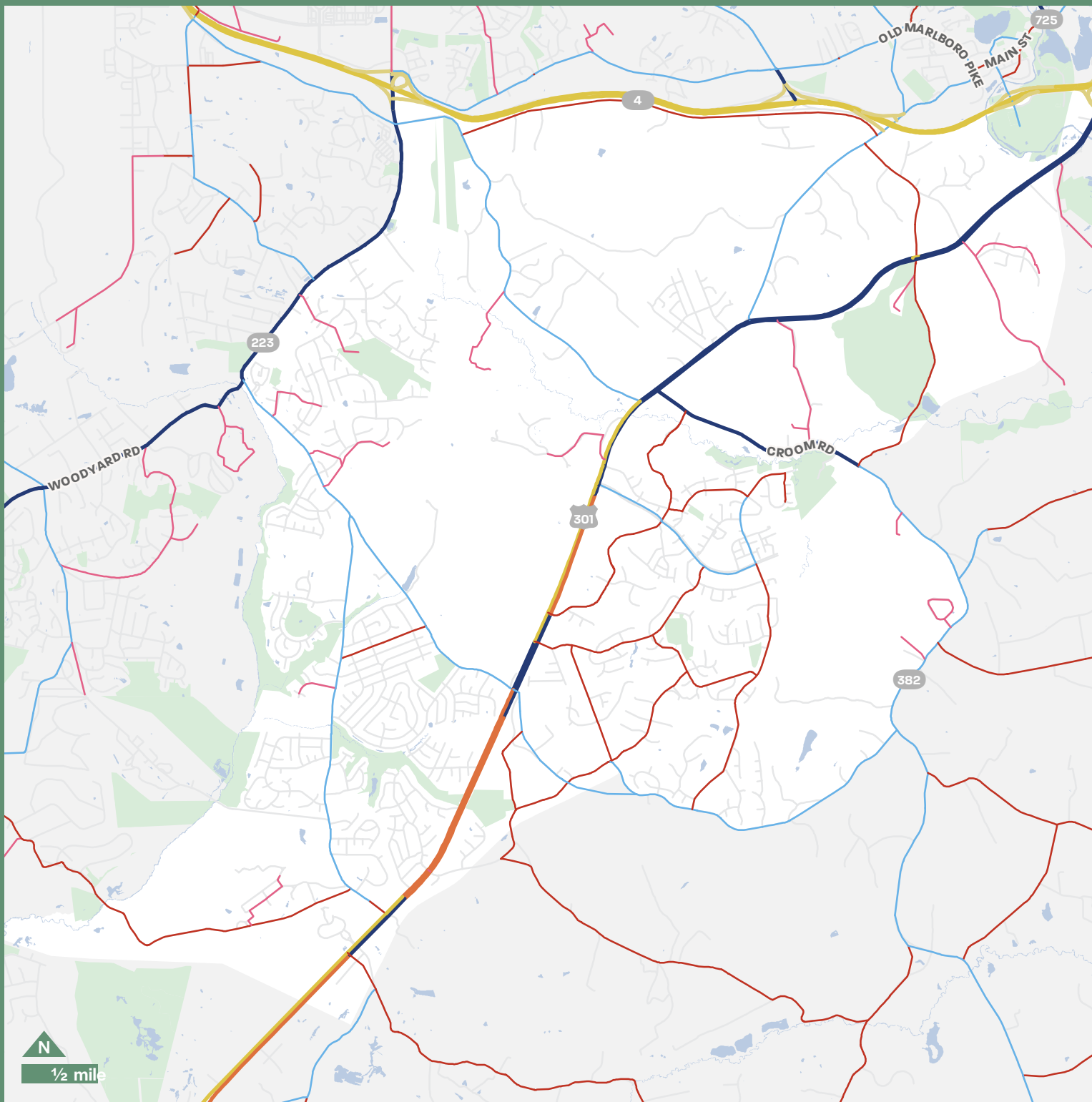
Functional Class

- Freeway
- Ramp
- Expressway
- Major Arterial
- Minor Arterial
- Major Collector
- Collector

Locator Map



Sources:
Prince George's County
GIS Open Data Portal, 2022;
Maryland's GIS
Data Catalog, 2022



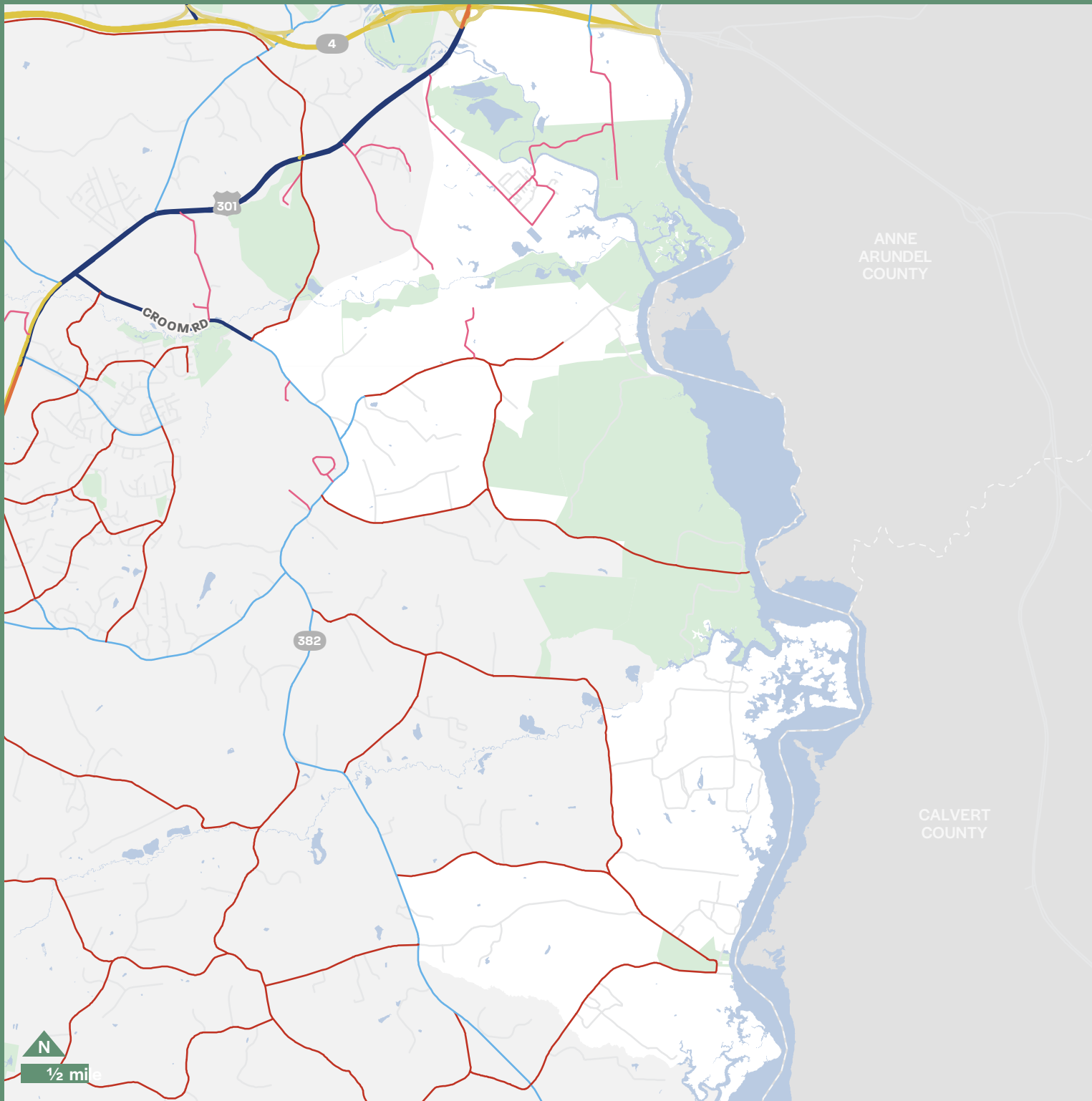
Roadway Classification

Mount Calvert- Nottingham

Legend

Functional Class

- Freeway
- Ramp
- Expressway
- Major Arterial
- Minor Arterial
- Major Collector
- Collector



Locator Map



Sources:
Prince George's County
GIS Open Data Portal, 2022;
Maryland's GIS
Data Catalog, 2022

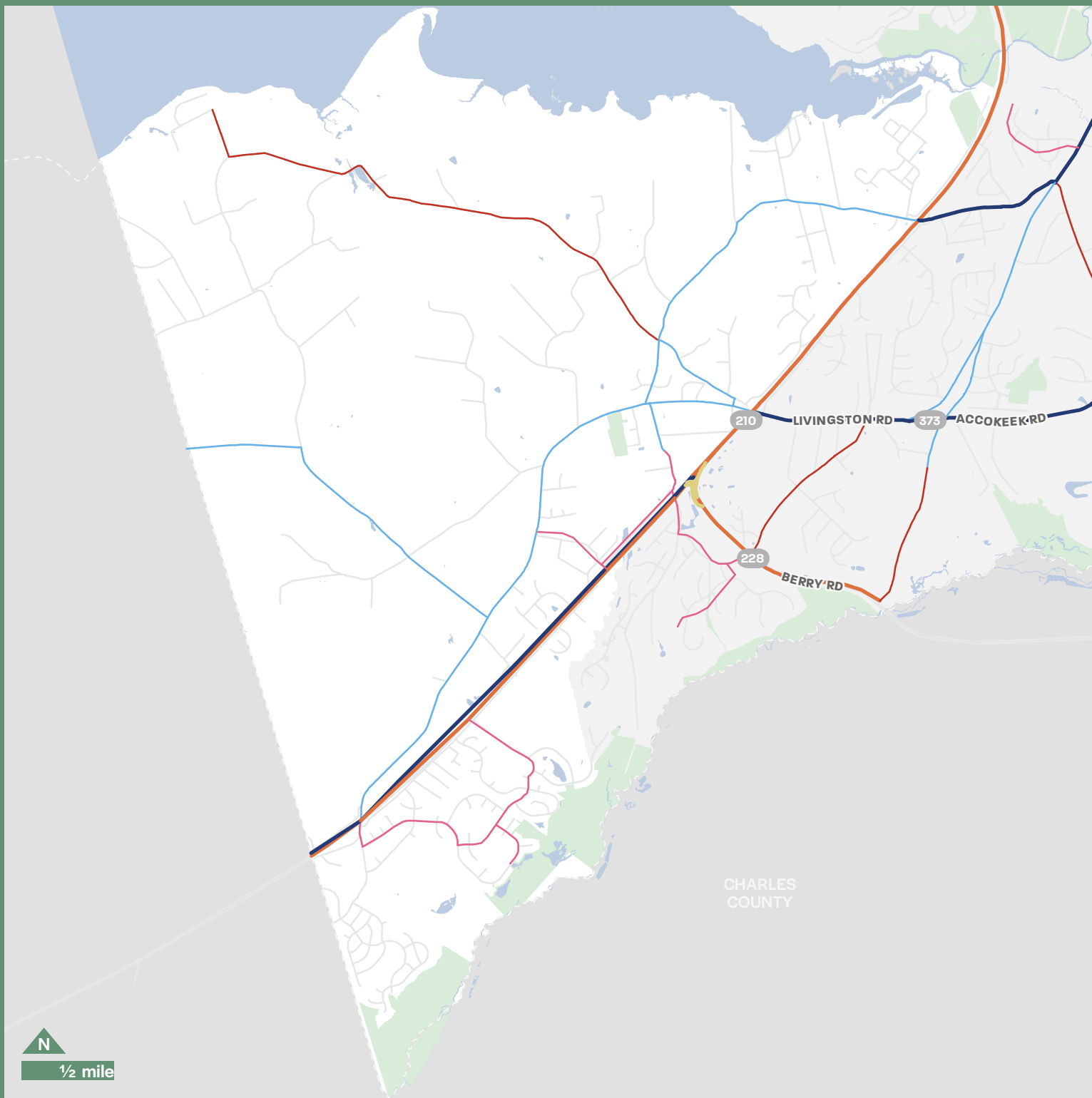
Roadway Classification

Accokeek

Legend

Functional Class

- Ramp
- Expressway
- Major Arterial
- Minor Arterial
- Major Collector
- Collector



Locator Map



Sources:
Prince George's County
GIS Open Data Portal, 2022;
Maryland's GIS
Data Catalog, 2022

Roadway Classification

Piscataway & Vicinity

Legend

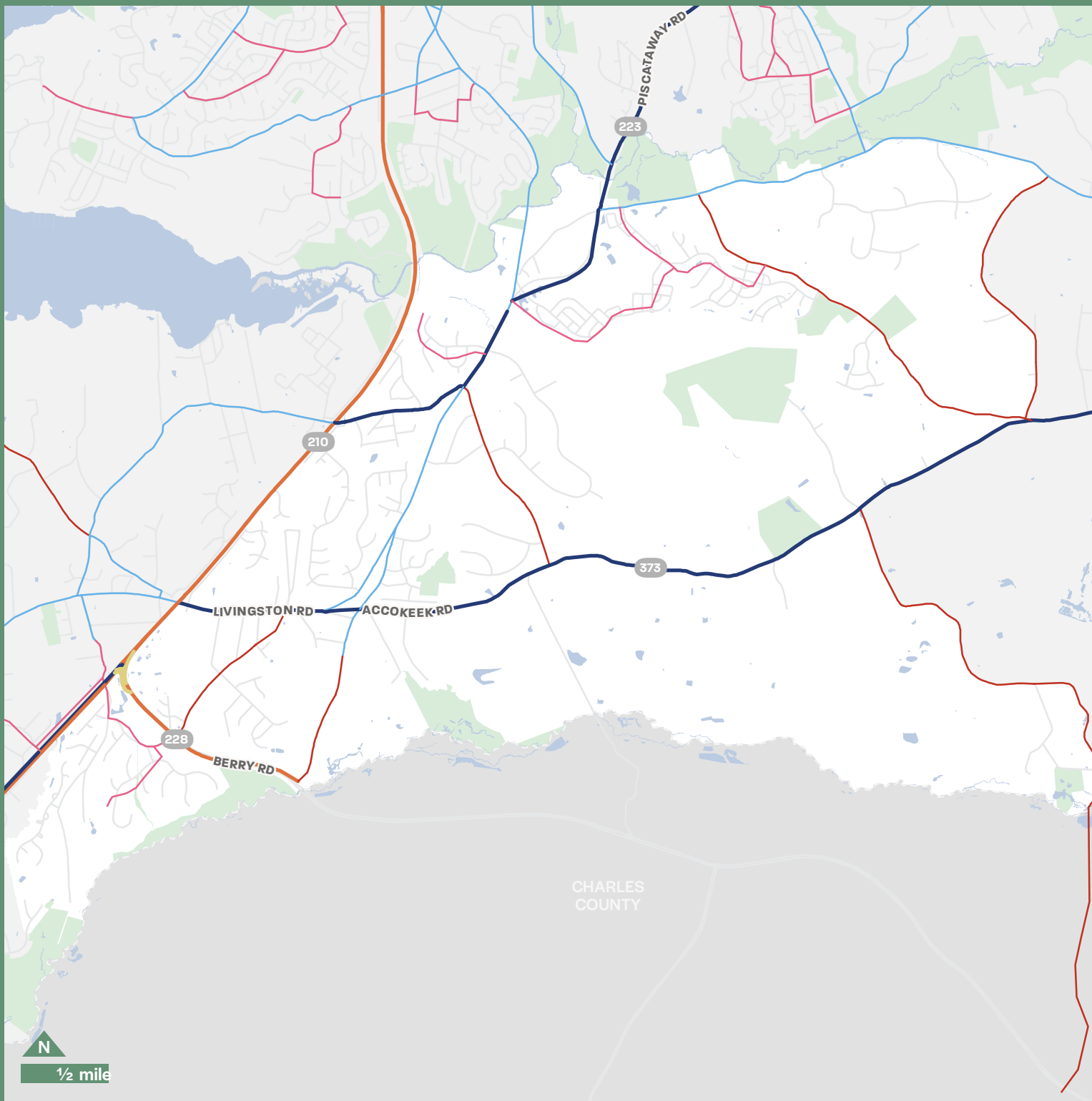
Functional Class

- Ramp
- Expressway
- Major Arterial
- Minor Arterial
- Major Collector
- Collector

Locator Map



Sources:
Prince George's County
GIS Open Data Portal, 2022;
Maryland's GIS
Data Catalog, 2022



Roadway Classification

Brandywine & Vicinity

Legend

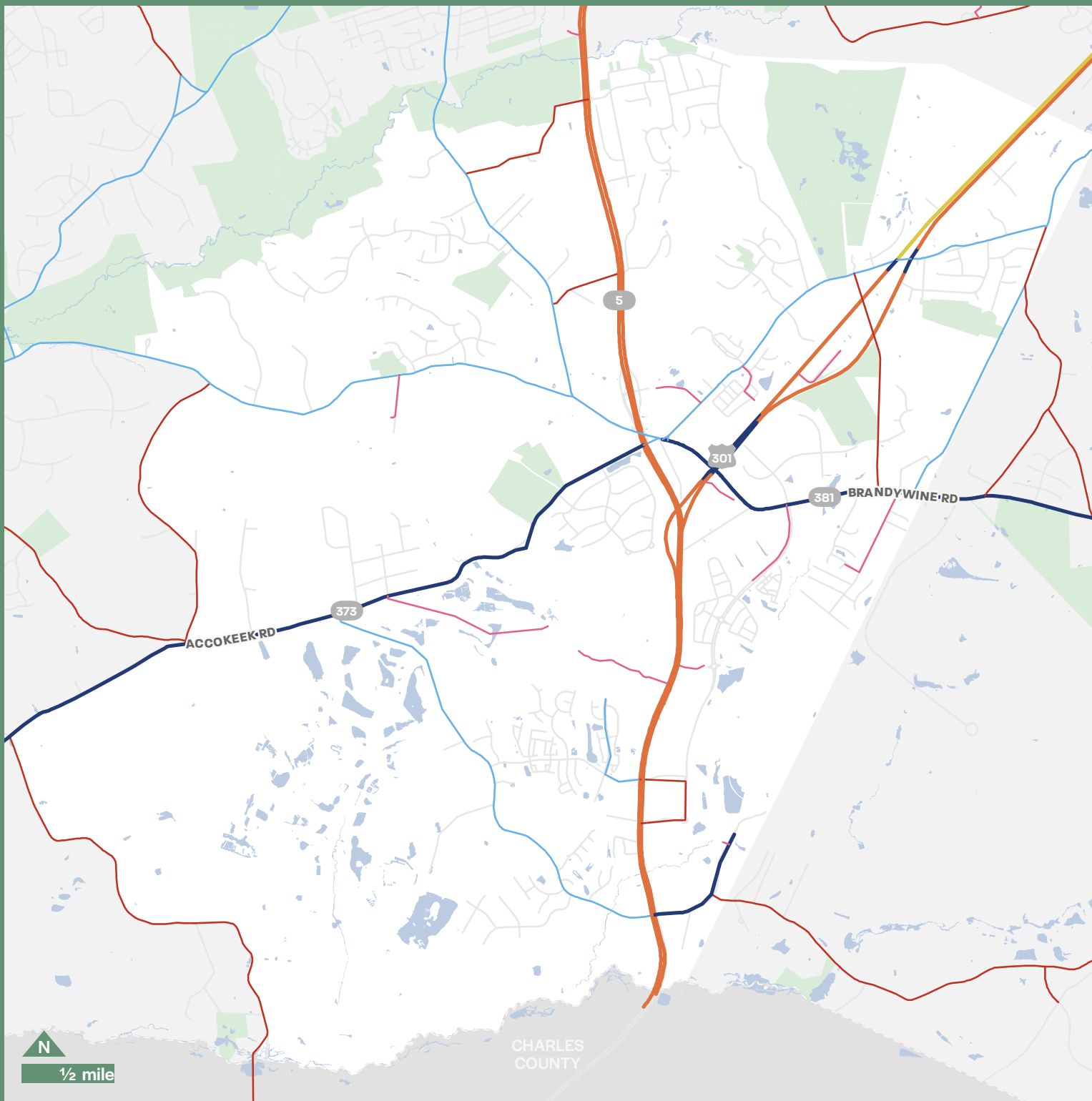
Functional Class

- Freeway
- Expressway
- Major Arterial
- Minor Arterial
- Major Collector
- Collector

Locator Map



Sources:
Prince George's County
GIS Open Data Portal, 2022;
Maryland's GIS
Data Catalog, 2022



Roadway Classification

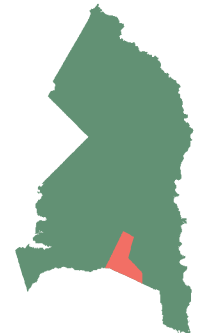
Cedarville & Vicinity

Legend

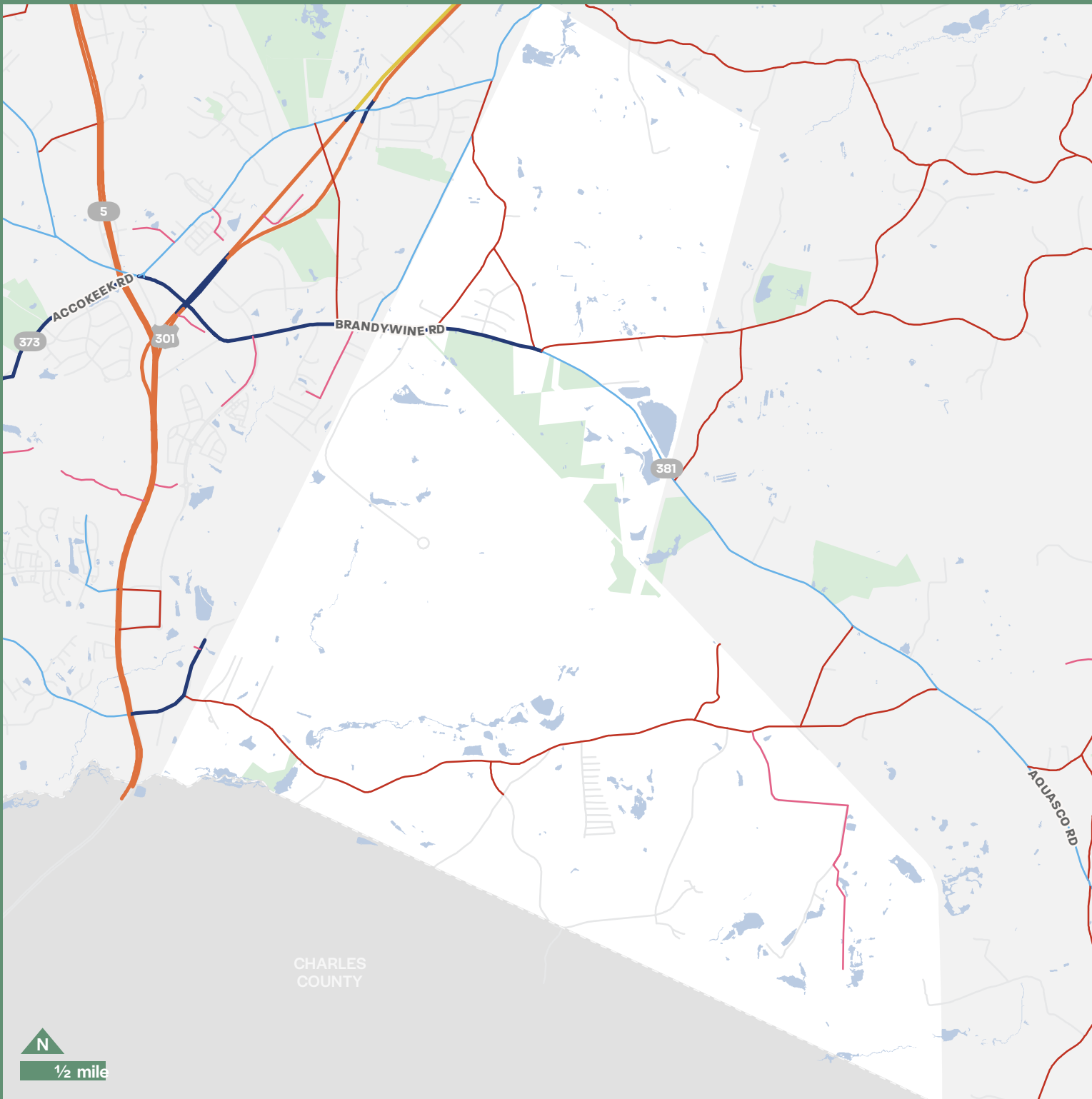
Functional Class

- Freeway
- Expressway
- Major Arterial
- Minor Arterial
- Major Collector
- Collector

Locator Map



Sources:
Prince George's County
GIS Open Data Portal, 2022;
Maryland's GIS
Data Catalog, 2022



Roadway Classification

Croom-Naylor

Legend

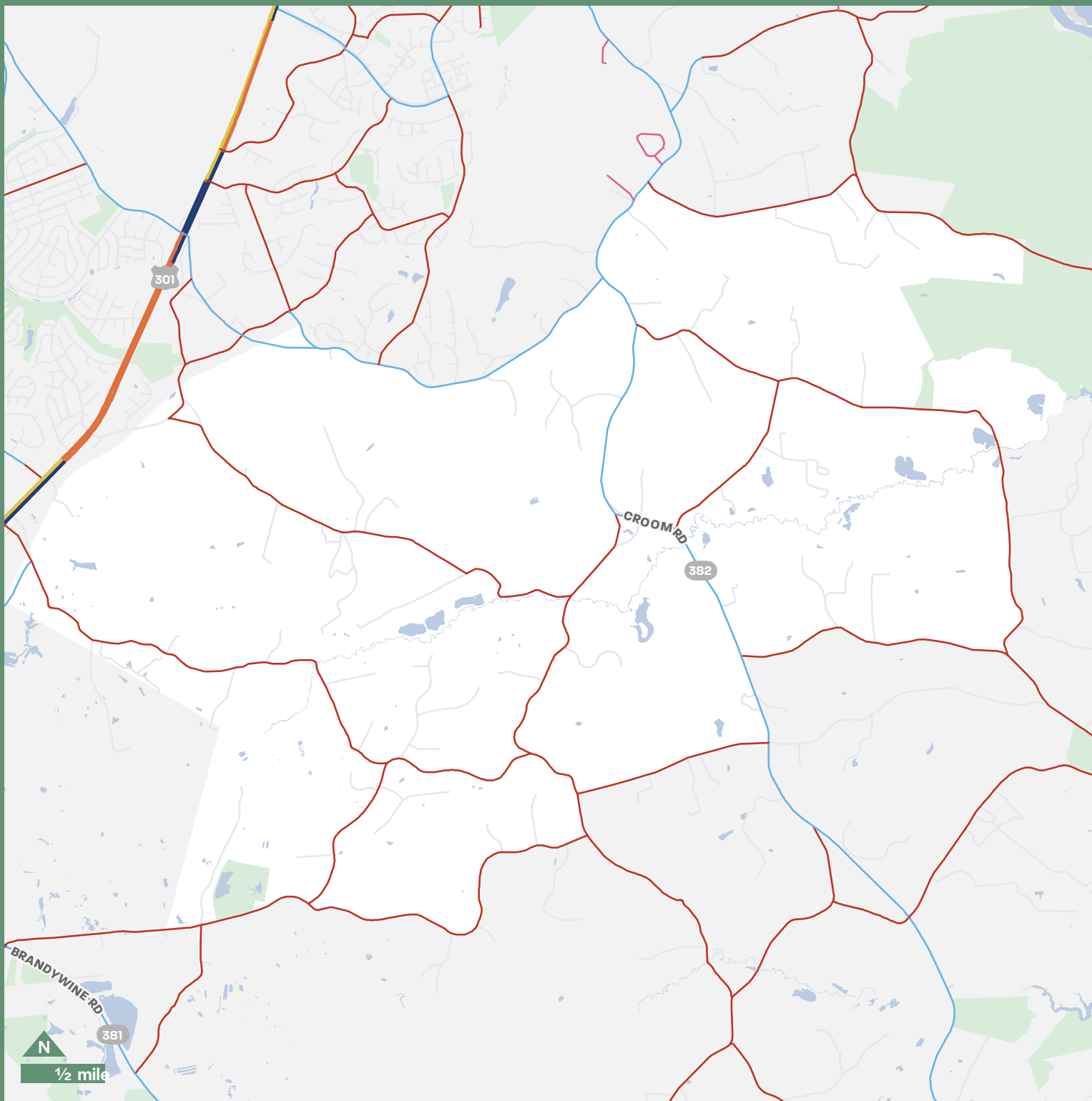
Functional Class

- Freeway
- Expressway
- Major Arterial
- Minor Arterial
- Major Collector
- Collector

Locator Map



Sources:
Prince George's County
GIS Open Data Portal, 2022;
Maryland's GIS
Data Catalog, 2022



Roadway Classification

Baden Area

Legend

Functional Class

— Minor Arterial

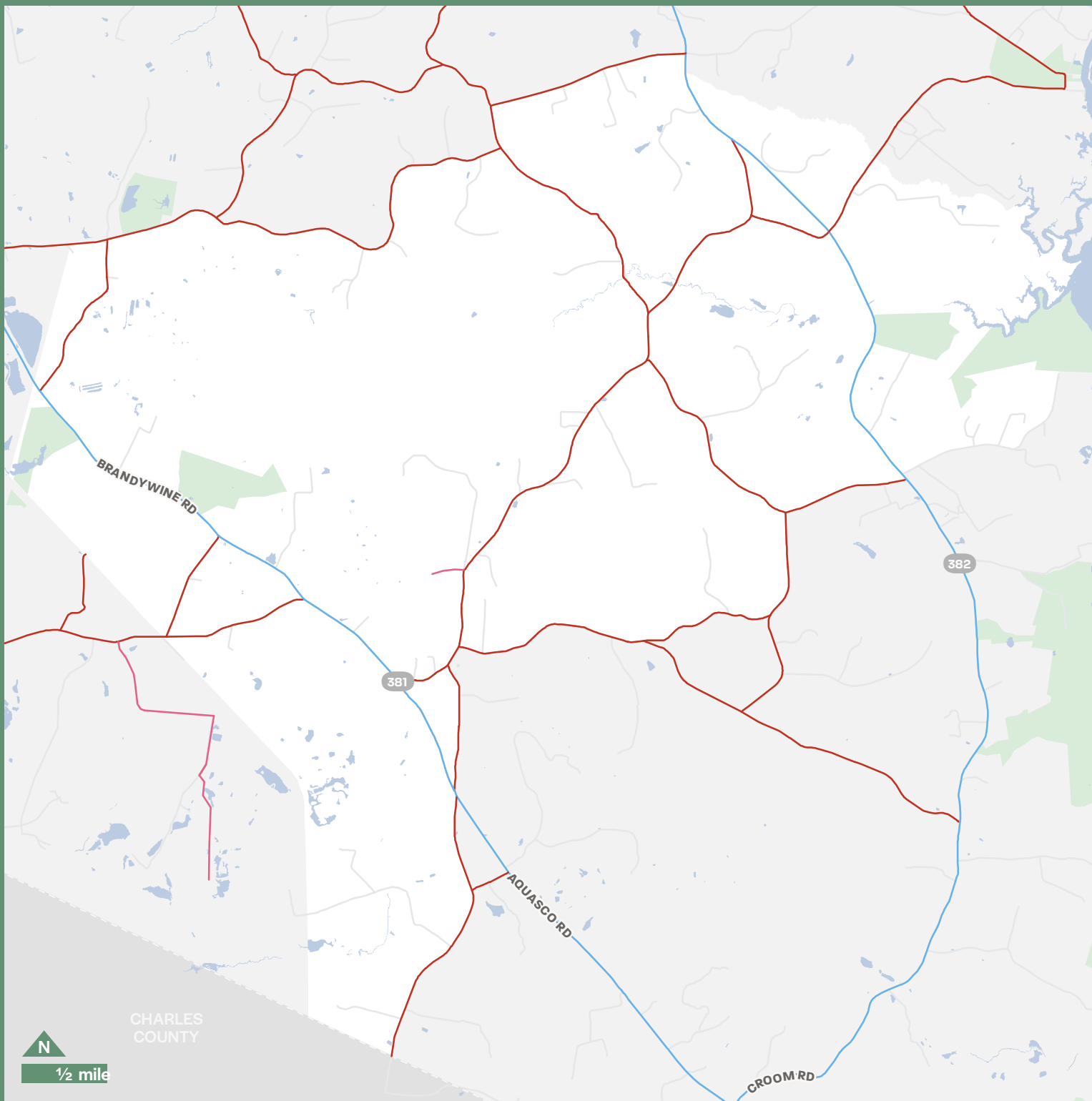
— Major Collector

— Collector

Locator Map



Sources:
Prince George's County
GIS Open Data Portal, 2022;
Maryland's GIS
Data Catalog, 2022



Roadway Classification

Westwood Area

Legend

Functional Class

— Minor Arterial

— Major Collector

— Collector



Locator Map



Sources:
Prince George's County
GIS Open Data Portal, 2022;
Maryland's GIS
Data Catalog, 2022

Roadway Classification

Aquasco

Legend

Functional Class

— Minor Arterial

— Major Collector

— Collector

Locator Map



Sources:
Prince George's County
GIS Open Data Portal, 2022;
Maryland's GIS
Data Catalog, 2022



Roadway Classification

Laurel Area

Legend

Functional Class

- Freeway
- Ramp
- Major Arterial
- Minor Arterial
- Major Collector
- Collector

Locator Map



Sources:
Prince George's County
GIS Open Data Portal, 2022;
Maryland's GIS
Data Catalog, 2022

